

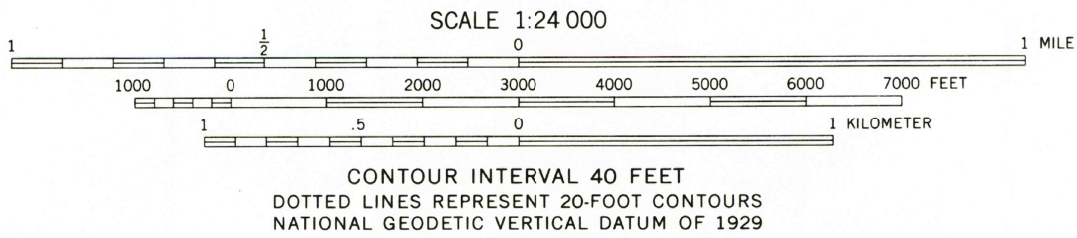
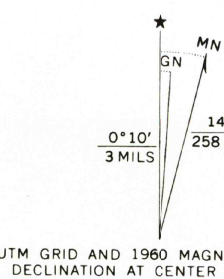


UNITED STATES
DEPARTMENT OF THE INTERIOR
GEOLOGICAL SURVEY

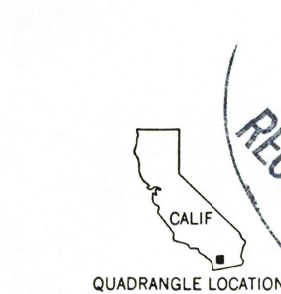
STATE OF CALIFORNIA
DEPARTMENT OF WATER RESOURCES

WARNERS RANCH QUADRANGLE
CALIFORNIA-SAN DIEGO CO.
7.5 MINUTE SERIES (TOPOGRAPHIC)
NW/4 SANTA YSABEL 15' QUADRANGLE


Mapped, edited, and published by the Geological Survey
Control by USGS, USC&GS, and USCE
Topography from aerial photographs by photogrammetric methods
Aerial photographs taken 1954-1955. Field check 1960
Polyconic projection. 1927 North American datum
10,000-foot grid based on California coordinate system, zone 6
1000-meter Universal Transverse Mercator grid ticks,
zone 11, shown in blue
To place on the predicted North American Datum 1983
move the projection lines 2 meters south and
80 meters east as shown by dashed corner ticks
Areas covered by dashed light-blue pattern are subject to
controlled inundation to elevation 2727 feet
There may be private inholdings within the boundaries of
the National or State reservations shown on this map



THIS MAP COMPLIES WITH NATIONAL MAP ACCURACY STANDARDS
SALE BY U.S. GEOLOGICAL SURVEY, DENVER, COLORADO 80225, OR RESTON, VIRGINIA 22092
A FOLDER DESCRIBING TOPOGRAPHIC MAPS AND SYMBOLS IS AVAILABLE ON REQUEST



Map photoinspected 1975
No major culture or drainage changes observed



ROAD CLASSIFICATION
Medium-duty ——— Light-duty ———
Unimproved dirt = = = = =
State Route ○

WARNERS RANCH, CALIF.
NW/4 SANTA YSABEL 15' QUADRANGLE
33116-B6-TF-024

1960
PHOTOINSPECTED 1975
DMA 2650 II NW-SERIES V895