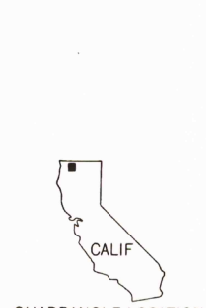

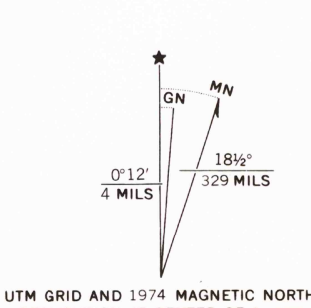




Produced and published by the Geological Survey  
Orthophotograph prepared from 1:78,000-scale  
aerial photographs taken July 25, 1974  
Projection and 10,000-foot grid ticks: California  
coordinate system, zone 1 (Lambert conformal conic)  
1000-metre Universal Transverse Mercator grid,  
zone 10. 1927 North American datum  
Photomage transformed by scanning techniques  
which may produce double or mismatched images;  
use the mean of image positions for map point



PRINCIPAL NUMBERED HIGHWAYS  
Interstate Route U. S. Route State Route  
USGS  
Historical File  
Topographic Division  
YREKA NW, CALIF.  
N4137.5—W12237.5/7.5  
1974  
DMA 1467 II NW—SERIES V095

SEP 10 1980  
850