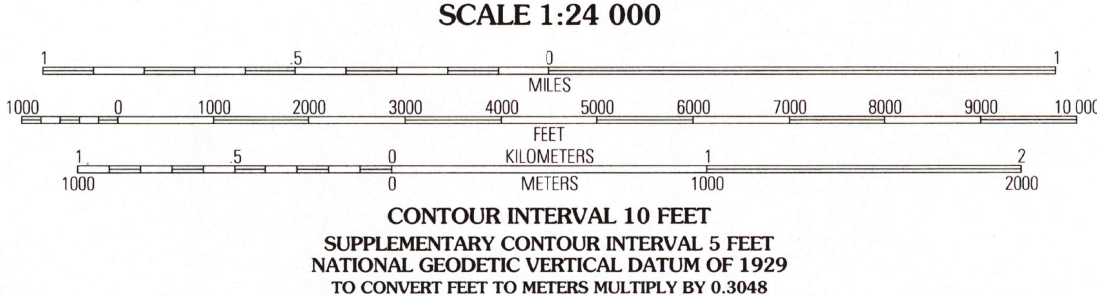
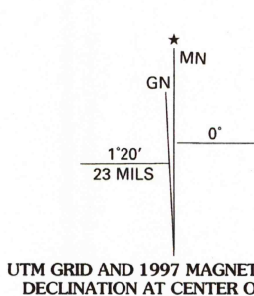
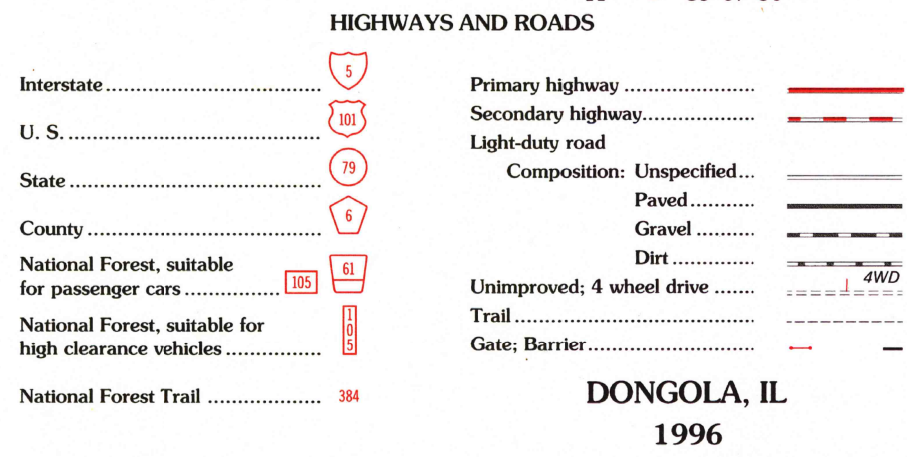
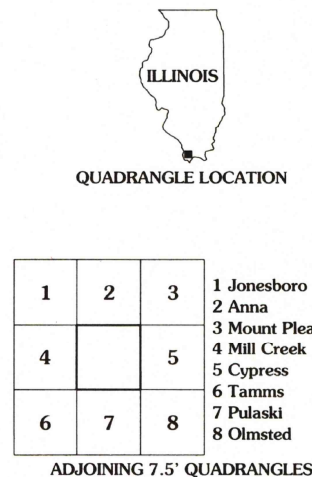


Produced by the U.S. Geological Survey
Revised by the U.S. Forest Service
Topography compiled 1963. Planimetry derived from imagery taken 1993
Public Land Survey System and survey control current as of 1996. Partial
field check by U.S. Forest Service 1996.
North American Datum of 1927 (NAD 27). Projection and 10 000-foot ticks:
Illinois coordinate system, west zone (Transverse Mercator)
Blue 1000-meter Universal Transverse Mercator ticks, zone 16
North American Datum of 1983 (NAD 83) is shown by dashed corner ticks
The values of the shift between NAD 27 and NAD 83 for 7.5-minute
intersections are obtainable from National Geodetic Survey NADCON software
Non-National Forest System lands within the National Forest
Inholdings may exist in other National or State reservations
This map is not a legal land line or ownership document. Public lands are
subject to change and leasing, and may have access restrictions; check
with local offices. Obtain permission before entering private lands



THIS MAP COMPLIES WITH NATIONAL MAP ACCURACY STANDARDS
FOR SALE BY U.S. GEOLOGICAL SURVEY, P.O. BOX 25286, DENVER, COLORADO 80225
AND ILLINOIS GEOLOGICAL SURVEY, CHAMPAIGN, ILLINOIS 61820
A FOLDER DESCRIBING TOPOGRAPHIC MAPS AND SYMBOLS IS AVAILABLE ON REQUEST



DONGOLA, IL
1996
NIMA 3158 I SW - SERIES V863

RECEIVED
MAR 3 1 1999
USGS NMD
HISTORICAL MAP ARCHIVES

