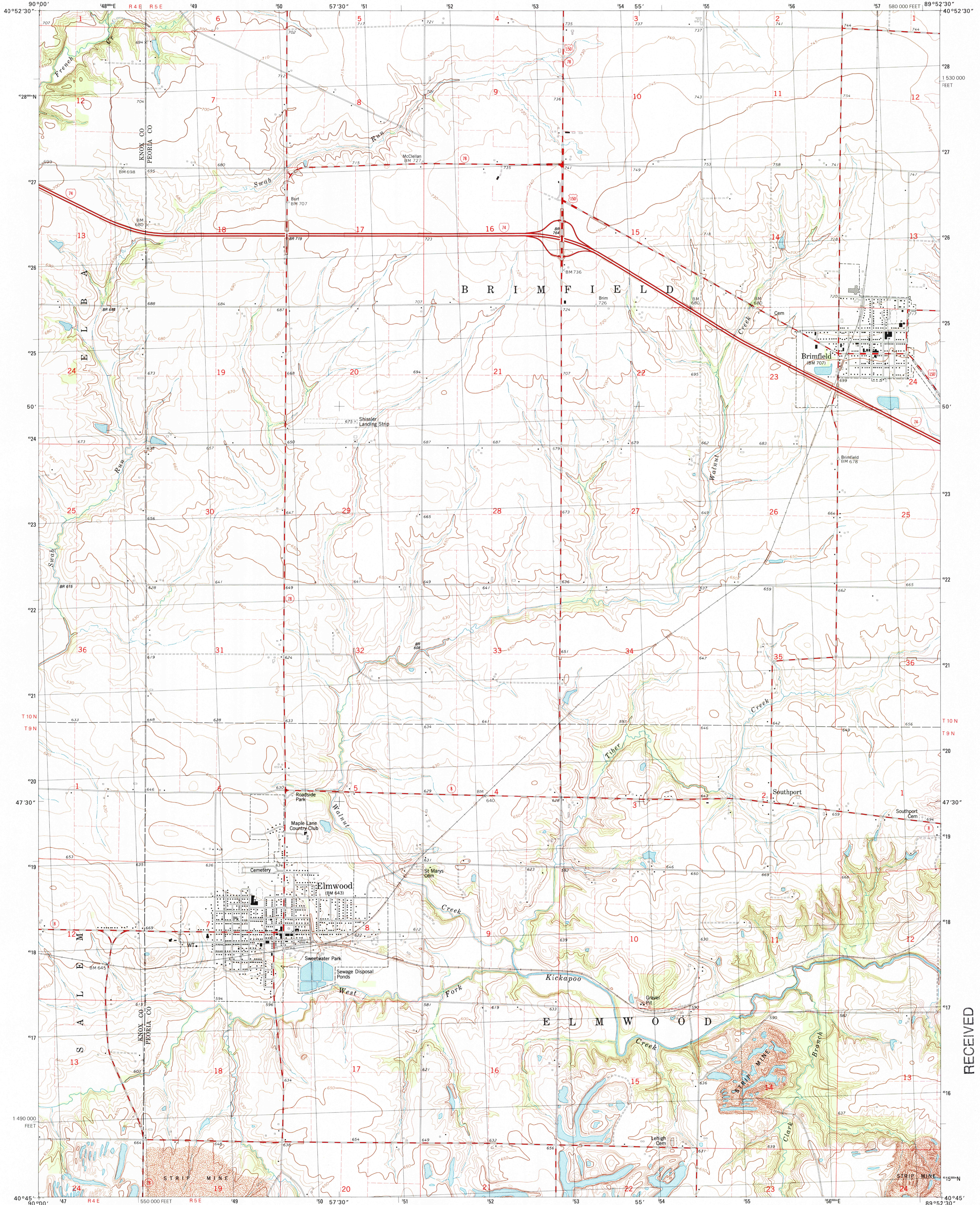




U.S. DEPARTMENT OF THE INTERIOR
U.S. GEOLOGICAL SURVEY

ELMWOOD QUADRANGLE
ILLINOIS
7.5-MINUTE SERIES (TOPOGRAPHIC)



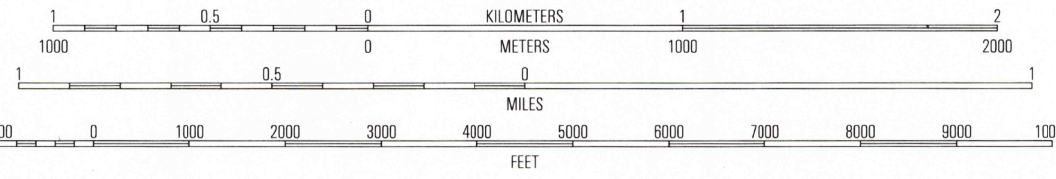
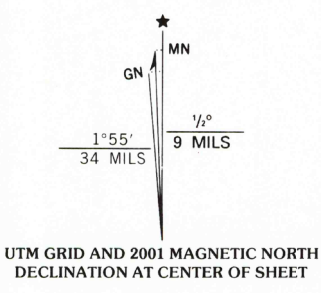
RECEIVED
DEC 31 2001
USGS NAD
HISTORICAL MAP ARCHIVES

Produced by the United States Geological Survey

Derived from imagery taken 1975 and other sources. Photoinspected using imagery taken 1998; no major culture or drainage changes observed. PLSS and survey control current as of 1979. Boundaries, other than corporate, verified 2001.

North American Datum of 1927 (NAD 27). Projection and 10 000-foot ticks: Illinois coordinate system, west zone (transverse Mercator). 1000-meter Universal Transverse Mercator grid, zone 16.

North American Datum of 1983 (NAD 83) is shown by dashed corner ticks. The values of the shift between NAD 27 and NAD 83 for 7.5-minute intersections are obtainable from National Geodetic Survey NADCON software.



CONTOUR INTERVAL 10 FEET
SUPPLEMENTARY CONTOUR INTERVAL 5 FEET
NATIONAL GEODETIC VERTICAL DATUM OF 1929
TO CONVERT FROM FEET TO METERS, MULTIPLY BY 0.3048

THIS MAP COMPLIES WITH NATIONAL MAP ACCURACY STANDARDS
FOR SALE BY U.S. GEOLOGICAL SURVEY, P.O. BOX 25286, DENVER, COLORADO 80225
AND ILLINOIS GEOLOGICAL SURVEY, CHAMPAIGN, ILLINOIS 61820
A FOLDER DESCRIBING TOPOGRAPHIC MAPS AND SYMBOLS IS AVAILABLE ON REQUEST



QUADRANGLE LOCATION

ROAD CLASSIFICATION
Primary highway
hard surface
Secondary highway
hard surface
Unimproved road
Light-duty road, hard or
improved surface
Interstate Route
U.S. Route
State Route

1	2	3
4	5	6
7	8	

ELMWOOD, IL
1998

NIMA 3065 IV SW-SERIES V863

