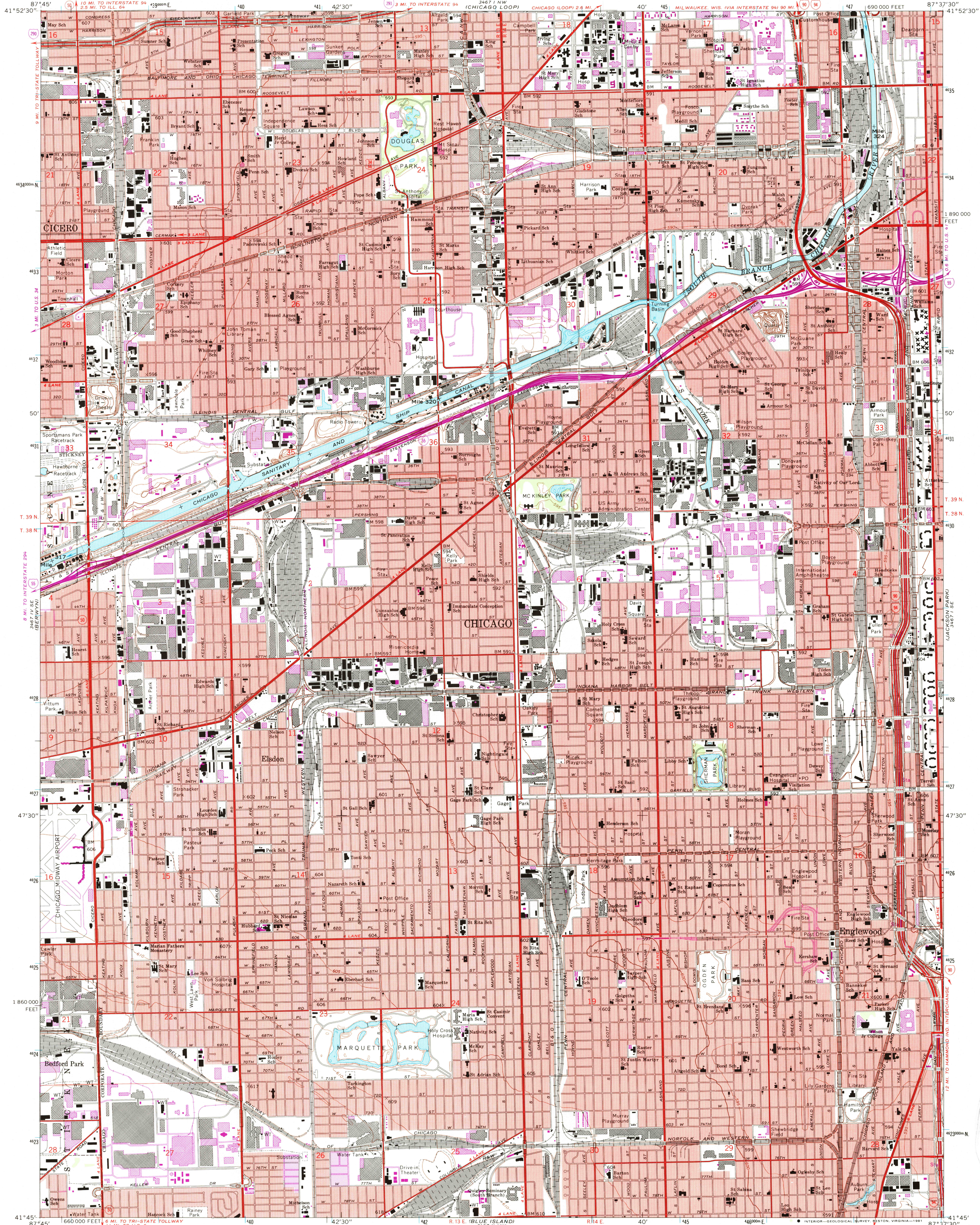
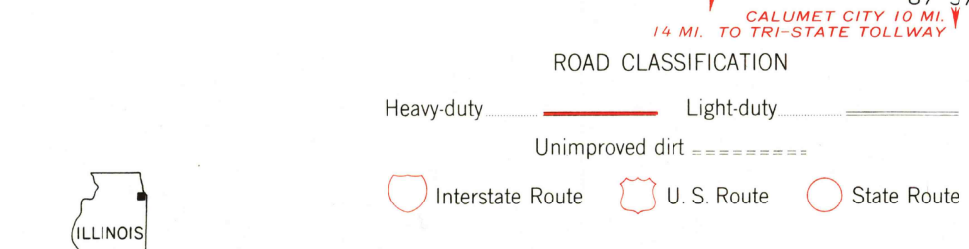
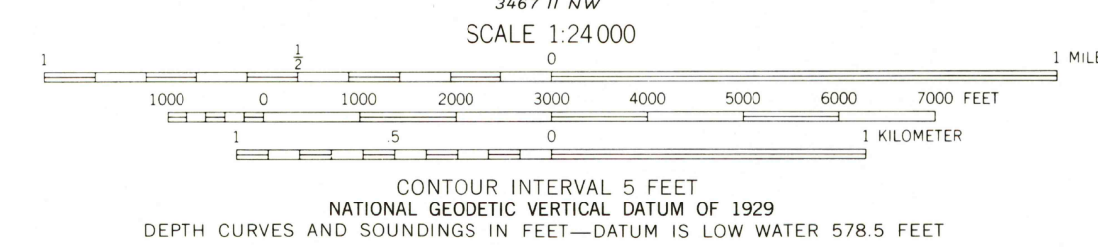


UNITED STATES
DEPARTMENT OF THE INTERIOR
GEOLOGICAL SURVEY

ENGLEWOOD QUADRANGLE
ILLINOIS—COOK CO.
7.5 MINUTE SERIES (TOPOGRAPHIC)



Mapped, edited, and published by the Geological Survey in cooperation with State of Illinois Geological Survey
Control by USGS, USCGS, and City of Chicago
Planimetry by photogrammetric methods from aerial photographs taken 1962-63. Topography by planimetric surveys 1926. Revised 1963
Selected hydrographic data compiled from U.S. Lake Survey Chart 752 (1963)
This information is not intended for navigational purposes
Polyconic projection. 1927 North American datum
10,000-foot grid based on Illinois coordinate system, east zone
1000-meter Universal Transverse Mercator grid ticks, zone 16, shown in blue
Red tint indicates areas in which only landmark buildings are shown
To place on the predicted North American Datum 1983
move the projection lines 1 meter north and
5 meters east as shown by dashed corner ticks



THIS MAP COMPLIES WITH NATIONAL MAP ACCURACY STANDARDS
FOR SALE BY U.S. GEOLOGICAL SURVEY, DENVER, COLORADO 80225, OR RESTON, VIRGINIA 22092
AND ILLINOIS GEOLOGICAL SURVEY, CHAMPAIGN, ILLINOIS 61820
A FOLDER DESCRIBING TOPOGRAPHIC MAPS AND SYMBOLS IS AVAILABLE ON REQUEST
Revisions shown in purple compiled from aerial photographs taken 1972 and 1978. Map edited 1980
This information not field checked
Purple tint indicates extension of urban area
ENGLEWOOD, ILL.
N4145—W8737.5/7.5
1963
PHOTOREVISED 1972 AND 1980
DMA 34671 SW—SERIES V863