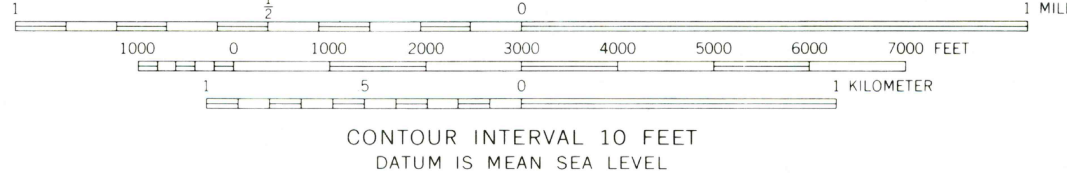
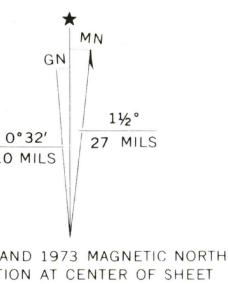


Mapped, edited, and published by the Geological Survey  
Control by USGS and USC&GS

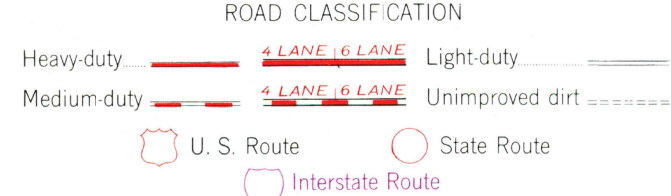
Culture and drainage in part compiled from aerial photographs  
Topography by planetable surveys 1946. Revised from aerial  
photographs taken 1952. Field checked 1953

Polyconic projection. 1927 North American datum  
10,000-foot grid based on Illinois coordinate system, east zone  
1000-meter Universal Transverse Mercator grid ticks,  
zone 16, shown in blue

Revisions shown in purple compiled from aerial photographs  
taken 1973. This information not field checked



THIS MAP COMPLIES WITH NATIONAL MAP ACCURACY STANDARDS  
FOR SALE BY U. S. GEOLOGICAL SURVEY, WASHINGTON, D. C. 20242  
AND BY THE STATE GEOLOGICAL SURVEY, URBANA, ILLINOIS 61801  
A FOLDER DESCRIBING TOPOGRAPHIC MAPS AND SYMBOLS IS AVAILABLE ON REQUEST



FRANKFORT, ILL.  
NE/4 PEOTONE 15' QUADRANGLE  
N4122.5-W8745.7.5

1953  
PHOTO-REVISED 1973  
AMS 3466 IV NE-SERIES V863

USGS  
Historical File  
Topographic Division

2100  
APR 12 1974