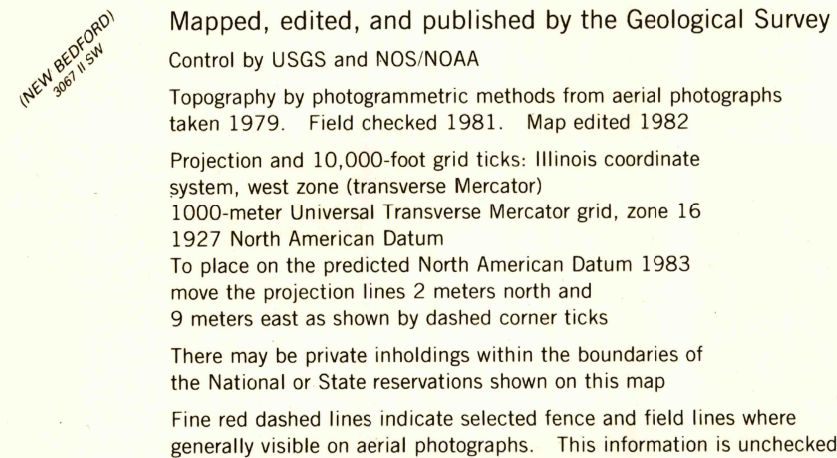





HARMON QUADRANGLE  
ILLINOIS-LEE CO.  
7.5 MINUTE SERIES (TOPOGRAPHIC)



**ROAD CLASSIFICATION**

Primary highway, hard surface _____	Light-duty road, hard or improved surface _____
Secondary highway, hard surface _____	Unimproved road _____

 Interstate Route     U. S. Route     State Route

HARMON, ILL.  
NE/4 WALNUT 15' QUADRANGLE  
N4137.5-W8930/7.5  
1982  
DMA 3067 II NE-SERIES V86:  
WALNUT NE, ILL.

This proof is sent for your review and use. If you find the map, please, make the proof and indicate the corrections. Please send the corrections to the Chief, Midwestern Mapping Center, U.S. Geological Survey, 1400 Independence Ave., NW, Room 3000, Washington, D.C. 20515.

Signature \_\_\_\_\_ Title \_\_\_\_\_

Address \_\_\_\_\_

☐ Please send me a replacement map, please so indicate.