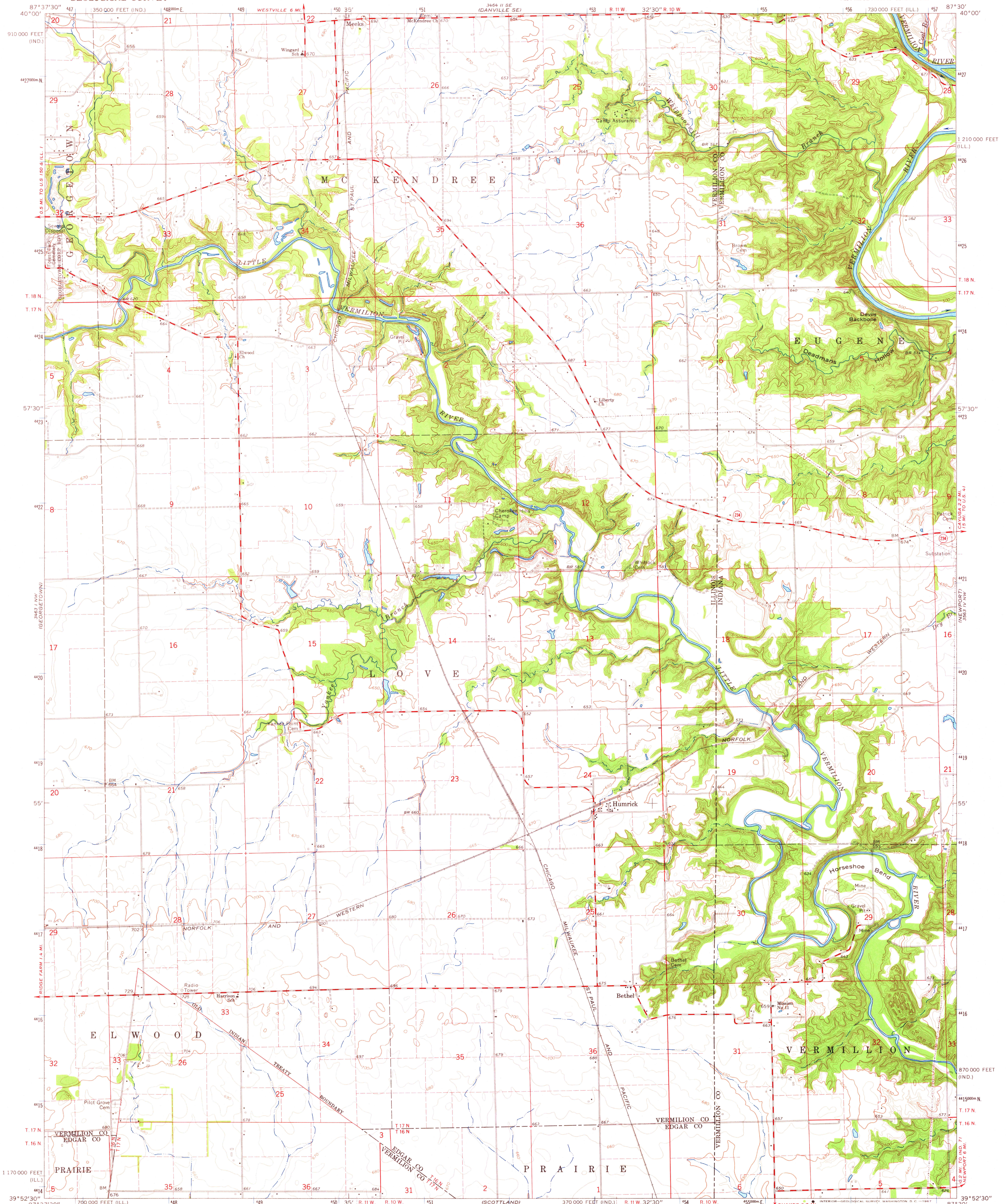


UNITED STATES
DEPARTMENT OF THE INTERIOR
GEOLOGICAL SURVEY

HUMRICK QUADRANGLE
ILLINOIS-INDIANA
7.5 MINUTE SERIES (TOPOGRAPHIC)
NE/4 RIDGE FARM 15' QUADRANGLE




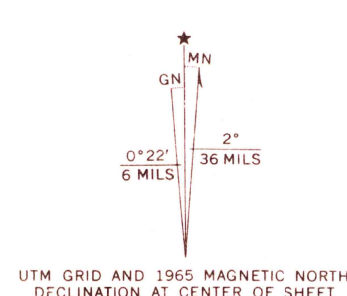
Mapped, edited, and published by the Geological Survey
Indiana area mapped in cooperation with Indiana
Department of Natural Resources

Control by USGS and USC&GS

Topography of Illinois area by photogrammetric methods from aerial
photographs taken 1964. Field checked 1965
Topography of Indiana area by photogrammetric methods from
aerial photographs taken 1955. Field checked 1955. Revised 1965

Polycyclic projection. 1927 North American datum
10,000-foot grids based on Illinois coordinate system, east zone
and Indiana coordinate system, west zone
1000-meter Universal Transverse Mercator grid ticks,
zone 16, shown in blue

Fine red dashed lines indicate selected fence and field lines where
generally visible on aerial photographs. This information is unchecked



CONTOUR INTERVAL 10 FEET
DOTTED LINES REPRESENT 5-FOOT CONTOURS
DATUM IS MEAN SEA LEVEL

THIS MAP COMPLIES WITH NATIONAL MAP ACCURACY STANDARDS
FOR SALE BY U.S. GEOLOGICAL SURVEY, WASHINGTON, D. C. 20242,
STATE GEOLOGICAL SURVEY, URBANA, ILLINOIS 61801,
AND INDIANA DEPARTMENT OF NATURAL RESOURCES, INDIANAPOLIS, INDIANA 46204
A FOLDER DESCRIBING TOPOGRAPHIC MAPS AND SYMBOLS IS AVAILABLE ON REQUEST

USGS
Historical File
Topographic Division



ROAD CLASSIFICATION
Medium-duty ——— Light-duty ———
Unimproved dirt ———
State Route

U.S.G.S.

FILE 61007
TOPOGRAPHIC DIVISION

HUMRICK, ILL.-IND.
NE/4 RIDGE FARM 15' QUADRANGLE
N3952.5-WB730/7.5

1965
AMS 3463 1 NE-SERIES V863

2735