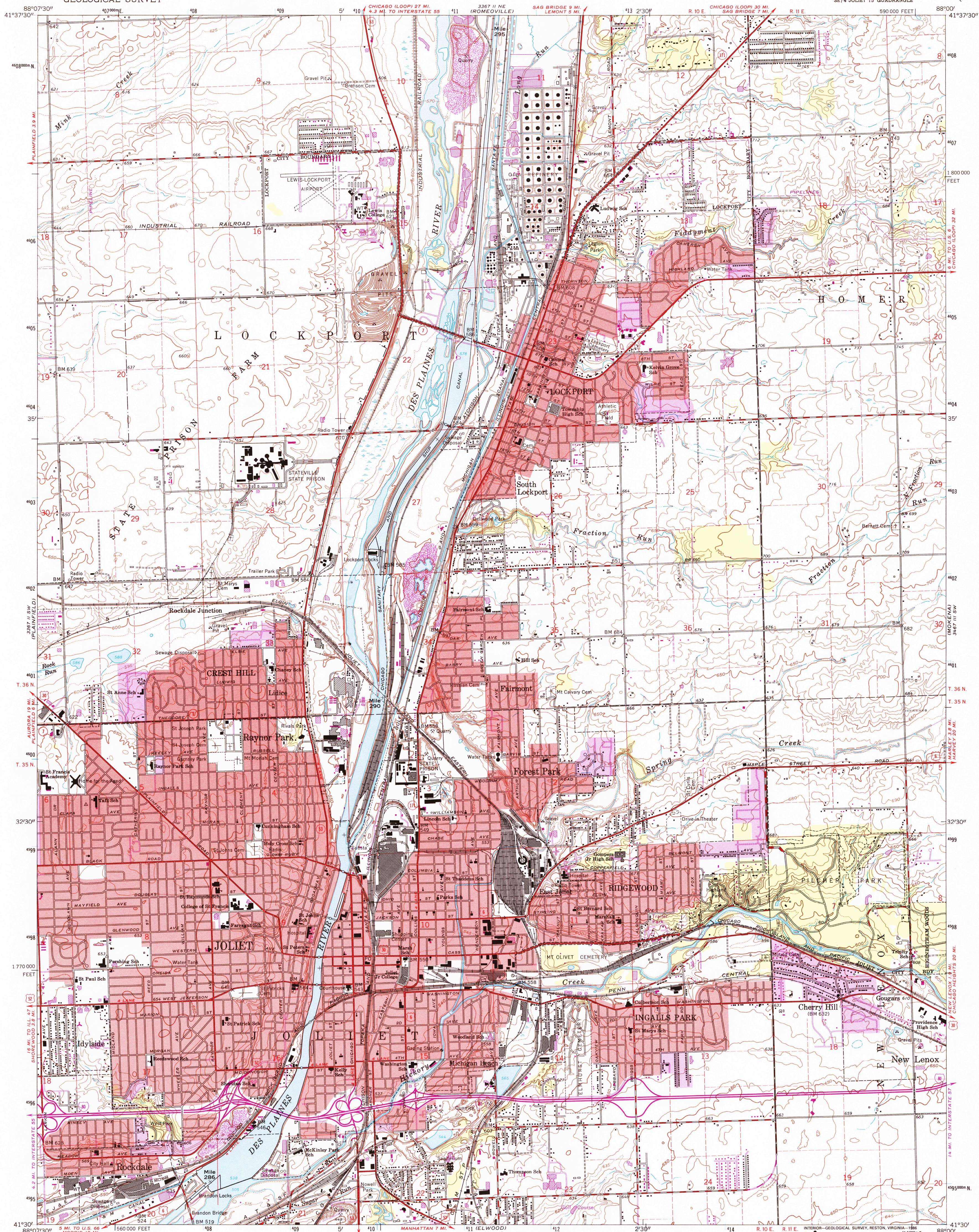


UNITED STATES
DEPARTMENT OF THE INTERIOR
GEOLOGICAL SURVEY

JOLIET QUADRANGLE
ILLINOIS—WILL. CO.
7.5 MINUTE SERIES (TOPOGRAPHIC)
SE/4 JOLIET 15' QUADRANGLE



Mapped, edited, and published by the Geological Survey
Control by USGS and USCGS

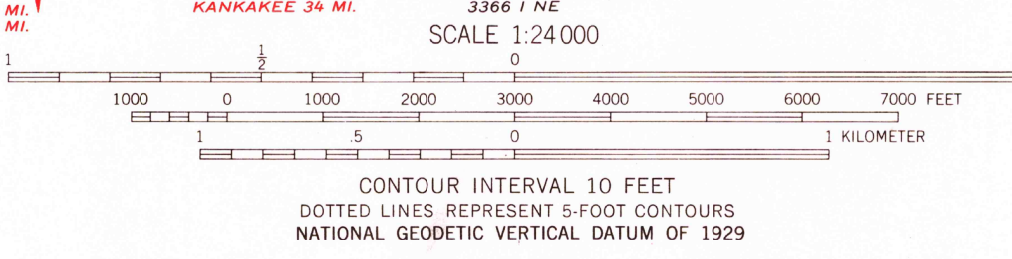
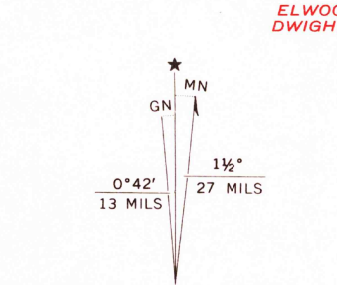
Topography by photogrammetric methods from aerial photographs
taken 1952 and planimetric surveys 1953-54. Revised from aerial
photographs taken 1962. Field checked 1962

Polyconic projection. 1927 North American datum
10,000-foot grid based on Illinois coordinate system, east zone
1000-meter Universal Transverse Mercator grid ticks,
zone 16, shown in blue

Fine red dashed lines indicate selected fence and field lines where
generally visible on aerial photographs. This information is unchecked

Revisions shown in purple compiled from aerial photographs
taken 1973. This information not field checked

Purple tint indicates extension of urban areas



CONTOUR INTERVAL 10 FEET
DOTTED LINES REPRESENT 5-FOOT CONTOURS
NATIONAL GEODETIC VERTICAL DATUM OF 1929

THIS MAP COMPLIES WITH NATIONAL MAP ACCURACY STANDARDS
FOR SALE BY U. S. GEOLOGICAL SURVEY, RESTON, VIRGINIA 22092
AND ILLINOIS GEOLOGICAL SURVEY, CHAMPAIGN, ILLINOIS 61820
A FOLDER DESCRIBING TOPOGRAPHIC MAPS AND SYMBOLS IS AVAILABLE ON REQUEST

ROAD CLASSIFICATION

Heavy-duty	Light-duty
Medium-duty	Unimproved dirt
U. S. Route	State Route
Interstate Route	

QUADRANGLE LOCATION

JOLIET, ILL.
SE/4 JOLIET 15' QUADRANGLE
41088-E1-TF-024

1962
PHOTOREVISED 1973
DMA 3367 II SE—SERIES V863

USGS NHD HISTORICAL MAP
JUN 18 1986
REC'D FILE COPY