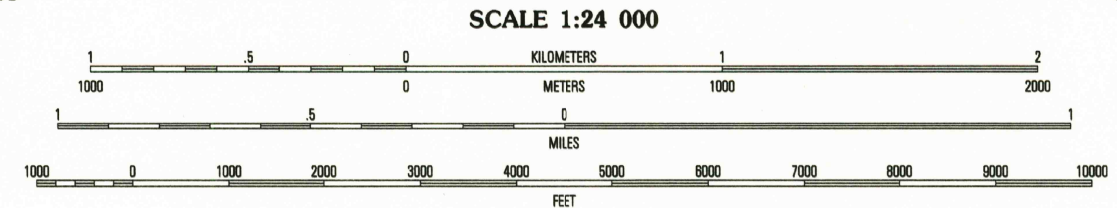
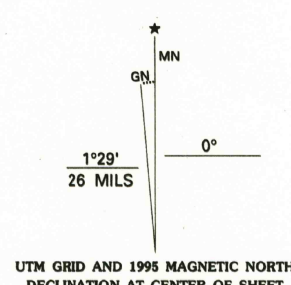


Produced by the United States Geological Survey
Compiled by photogrammetric methods from imagery dated 1946
Topography partly by plane-table surveys 1947. Revised in
cooperation with the U.S. Corps of Engineers from imagery
dated 1993. PLSS and survey control current as of 1947
Map edited 1995. Contours not revised
North American Datum of 1983 (NAD 83). Projection and
blue 1000-meter ticks: Universal Transverse Mercator, zone 16
10 000-foot ticks: Illinois (west zone) and Missouri (east zone)
Coordinate Systems of 1985
North American Datum of 1927 (NAD 27) is shown by dashed
corner ticks. The values of the shift between NAD 83 and NAD 27
for 7.5-minute intersections are obtainable from National Geodetic
Survey NADCON software
There may be private inholdings within the boundaries of
the National or State reservations shown on this map



CONTOUR INTERVAL 20 FEET
SUPPLEMENTARY CONTOUR INTERVAL 10 FEET
NATIONAL GEODETIC VERTICAL DATUM OF 1929


FOR SALE BY U.S. GEOLOGICAL SURVEY, DENVER, COLORADO 80225, OR RESTON, VIRGINIA 22092
AND ILLINOIS GEOLOGICAL SURVEY, CHAMPAIGN, ILLINOIS 61820
AND DIVISION OF GEOLOGY AND LAND SURVEY
MISSOURI DEPARTMENT OF NATURAL RESOURCES, ROLLA, MISSOURI 65401
A FOLDER DESCRIBING TOPOGRAPHIC MAPS AND SYMBOLS IS AVAILABLE ON REQUEST



QUADRANGLE LOCATION

1	2	3
4	5	6
7	8	9

1 Cape Girardeau NE
2 Ware
3 Jonesboro
4 Cape Girardeau
5 Mill Creek
6 Scott City
7 Thebes
8 Tamm



MC CLURE, IL-MO
37089-C4-TF-024

1993

DMA 3158 IV SW - SERIES V863

