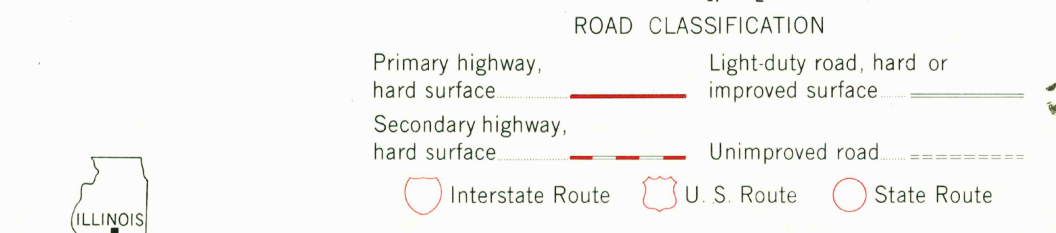
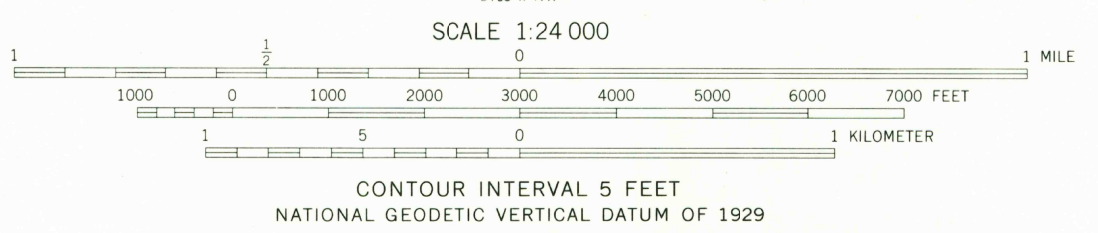
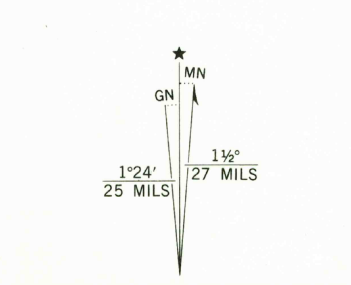


Mapped, edited, and published by the Geological Survey
Control by USGS and NOS/NOAA
Topography by photogrammetric methods from aerial photographs taken 1975 and 1977. Field checked 1978. Map edited 1982
Projection: Illinois coordinate system, west zone
10,000-foot grid ticks based on Illinois coordinate system, west and east zones
1000-meter Universal Transverse Mercator grid, zone 16
1927 North American Datum
To place on the predicted North American Datum 1983 move the projection lines 7 meters east as shown by dashed corner ticks
Fine red dashed lines indicate selected fence and field lines where generally visible on aerial photographs. This information is unchecked



THIS MAP COMPLIES WITH NATIONAL MAP ACCURACY STANDARDS
FOR SALE BY U.S. GEOLOGICAL SURVEY, RESTON, VIRGINIA 22092
AND BY THE STATE GEOLOGICAL SURVEY, CHAMPAIGN, ILLINOIS 61820
A FOLDER DESCRIBING TOPOGRAPHIC MAPS AND SYMBOLS IS AVAILABLE ON REQUEST

NIANTIC, ILL.
SW/4 NIANTIC 15' QUADRANGLE
N3945-W8907.5/7.5
1982
DMA 3163 I SW-SERIES V863

JUL 13 1983