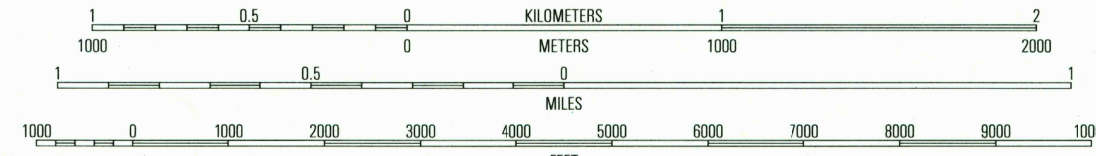
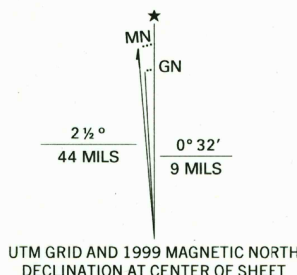
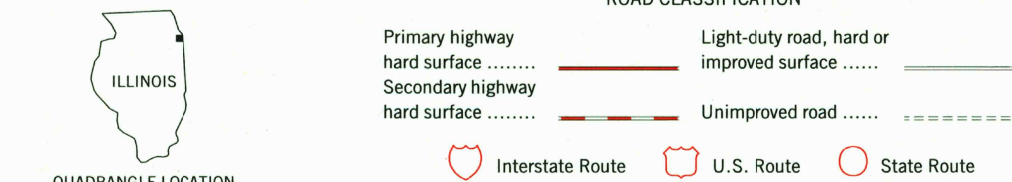


Produced by the United States Geological Survey
Derived from imagery taken 1988 and other sources. Photosinspected using imagery taken 1997; no major culture or drainage changes observed. PLSS and survey control current as of 1991. Boundaries, other than corporate, verified 1999.
North American Datum of 1983 (NAD 83). Projection and 10 000-foot ticks: Illinois coordinate system, east zone (transverse Mercator).
1000-meter Universal Transverse Mercator grid, zone 16.
North American Datum of 1983 (NAD 83) is shown by dashed corner ticks. The values of the shift between NAD 27 and NAD 83 for 7.5-minute intersections are obtainable from National Geodetic Survey NADCON software.
There may be private inholdings within the boundaries of the National or State reservations shown on this map.



CONTOUR INTERVAL 5 FEET
NATIONAL GEODETIC VERTICAL DATUM OF 1929
TO CONVERT FROM FEET TO METERS, MULTIPLY BY 0.3048

THIS MAP COMPLIES WITH NATIONAL MAP ACCURACY STANDARDS
FOR SALE BY U.S. GEOLOGICAL SURVEY, P.O. BOX 25286, DENVER, COLORADO 80225
AND ILLINOIS GEOLOGICAL SURVEY, CHAMPAIGN, ILLINOIS 61820
A FOLDER DESCRIBING TOPOGRAPHIC MAPS AND SYMBOLS IS AVAILABLE ON REQUEST



QUADRANGLE LOCATION

1	2	3
4	5	6
7	8	9

ADJOINING 7.5' QUADRANGLE NAMES

PALOS PARK, IL

1997

NIMA 3467 III NE-SERIES V863

RECEIVED
MAY 31 1999
USGS NMD
HISTORICAL MAP ARCHIVES

