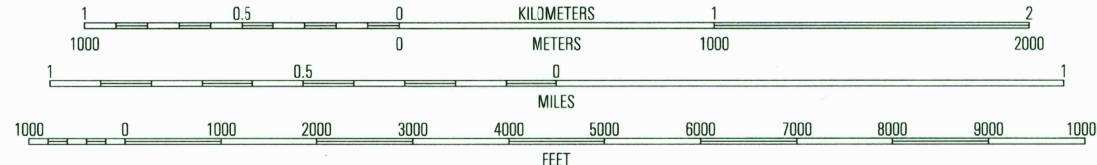
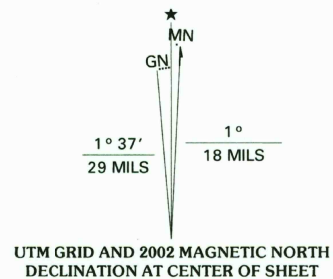


Produced by the United States Geological Survey

Derived from imagery taken 1975 and other sources. Photoinspected using imagery taken 1998; no major culture or drainage changes observed. PLSS and survey control current as of 1977. Boundaries, other than corporate, verified 2002.

North American Datum of 1927 (NAD 27). Projection and 10 000-foot ticks. Illinois coordinate system, west zone (transverse Mercator). 1000-meter Universal Transverse Mercator grid, zone 16.

North American Datum of 1983 (NAD 83) is shown by dashed corner ticks. The values of the shift between NAD 27 and NAD 83 for 7.5-minute intersections are obtainable from National Geodetic Survey NADCON software.



CONTOUR INTERVAL 5 FEET
NATIONAL GEODETIC VERTICAL DATUM OF 1929
TO CONVERT FROM FEET TO METERS, MULTIPLY BY 0.3048


THIS MAP COMPLIES WITH NATIONAL MAP ACCURACY STANDARDS
FOR SALE BY U.S. GEOLOGICAL SURVEY, P.O. BOX 25286, DENVER, COLORADO 80225
AND ILLINOIS GEOLOGICAL SURVEY, CHAMPAIGN, ILLINOIS 61820
A FOLDER DESCRIBING TOPOGRAPHIC MAPS AND SYMBOLS IS AVAILABLE ON REQUEST



QUADRANGLE LOCATION

1	2	3	1 Farmersville
4	5	6	2 Raymond NE
7	8	9	3 Marionville
10	11	12	4 Atwater
13	14	15	5 Nokomis SW
16	17	18	6 Litchfield
19	20	21	7 Butler
22	23	24	8 Hillsboro

ADJOINING 7.5' QUADRANGLES



RAYMOND, IL
1998

NIMA 3062 I SE-SERIES V863

RECEIVED
JUN 3 0 2002

USGS 11442
HISTORICAL MAP ARCHIVES

