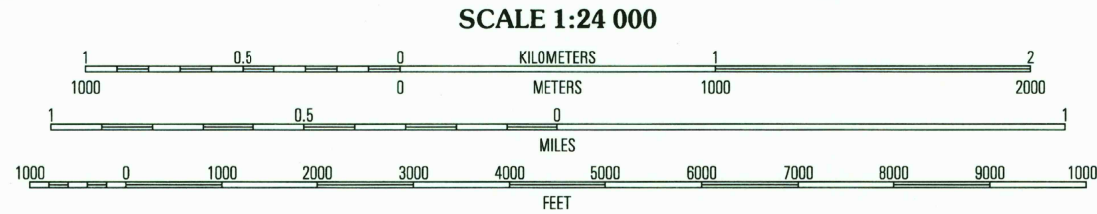
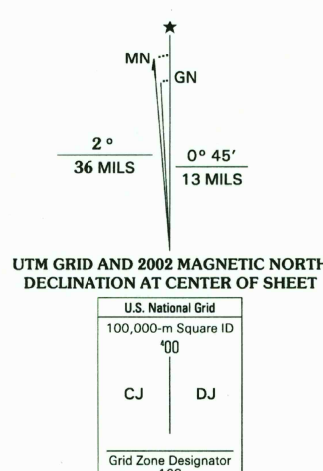


Produced by the United States Geological Survey  
Contours.....National Elevation Dataset, 1981  
Roads.....Illinois Department of Transportation, 2001  
Other Planimetry.....1998  
Public Land Survey System and Survey Control.....1983  
Boundaries.....2002  
Woodland.....LANDSAT 7, 2001  
Houses of Worship, Schools, and Other Labeled Buildings.....1983  
North American Datum of 1983 (NAD 83). Projection and  
1000-meter grid: Universal Transverse Mercator, zone 16S  
10 000-foot ticks: Illinois Coordinate System of 1983 (east zone)  
North American Datum of 1927 (NAD 27) is shown by dashed  
corner ticks. The values of the shift between NAD 83 and  
NAD 27 for 7.5-minute intersections are obtainable from  
National Geodetic Survey NADCON software  
There may be private inholdings within the boundaries of the  
National or State reservations shown on this map



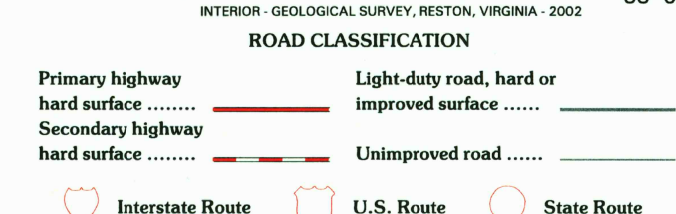
CONTOUR INTERVAL 10 FEET  
NORTH AMERICAN VERTICAL DATUM OF 1988  
TO CONVERT FROM FEET TO METERS, MULTIPLY BY 0.3048

THIS MAP COMPLIES WITH NATIONAL MAP ACCURACY STANDARDS  
FOR SALE BY U.S. GEOLOGICAL SURVEY, P.O. BOX 25846, DENVER, COLORADO 80225  
AND ILLINOIS GEOLOGICAL SURVEY, CHAMPAIGN, ILLINOIS 61820  
A FOLDER DESCRIBING TOPOGRAPHIC MAPS AND SYMBOLS IS AVAILABLE ON REQUEST

QUADRANGLE LOCATION

1	2	3	1 Woodbury
4	5	6	2 Greenup
7	8	9	3 Head Dell
			4 Wheeler
			5 Yale
			6 Linton
			7 Newton
			8 Sainte Marie

ADJOINING 7.5' QUADRANGLES



ROSE HILL, IL  
1998

NIMA 3362 II SW-SERIES V863

RECEIVED  
2002

USGS NWU  
HISTORICAL MAP ARCHIVES

