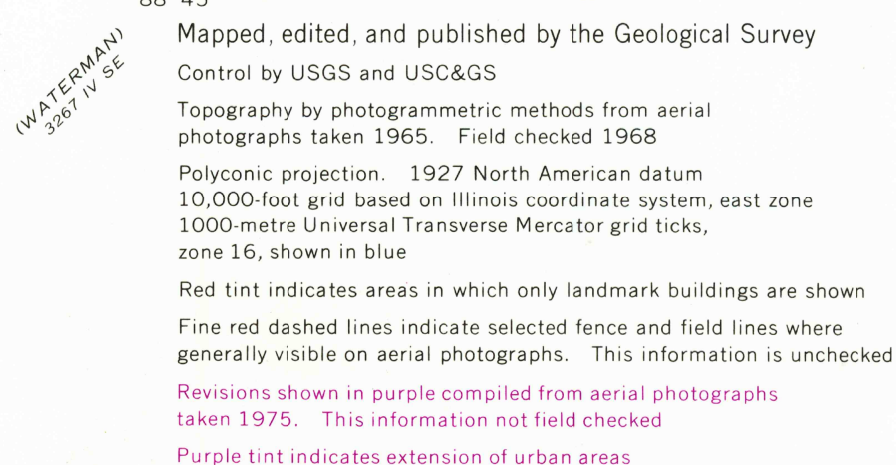




SYCAMORE QUADRANGLE
ILLINOIS—DE KALB CO.
7.5 MINUTE SERIES (TOPOGRAPHIC)



THIS MAP COMPLIES WITH NATIONAL MAP ACCURACY STANDARDS
FOR SALE BY U. S. GEOLOGICAL SURVEY, RESTON, VIRGINIA 22092
AND BY THE STATE GEOLOGICAL SURVEY, URBANA, ILLINOIS 61801
A FOLDER DESCRIBING TOPOGRAPHIC MAPS AND SYMBOLS IS AVAILABLE ON REQUEST

ROAD CLASSIFICATION	
Primary highway, all weather, hard surface _____	Light-duty road, all weather, improved surface _____
Secondary highway, all weather, hard surface _____	Unimproved road, fair or dry weather _____
 U. S. Route	 State Route

USGS
Historical File
Topographic Division

SYCAMORE, ILL.
N4152.5—W8837.5/7.5
1968
PHOTOREVISED 1975
AMS 3267 I NW—SERIES V863

3560
SEP 26 1977