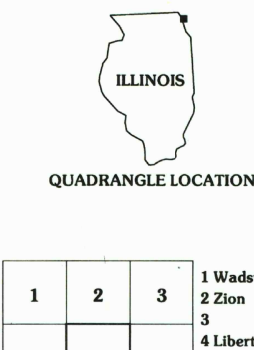
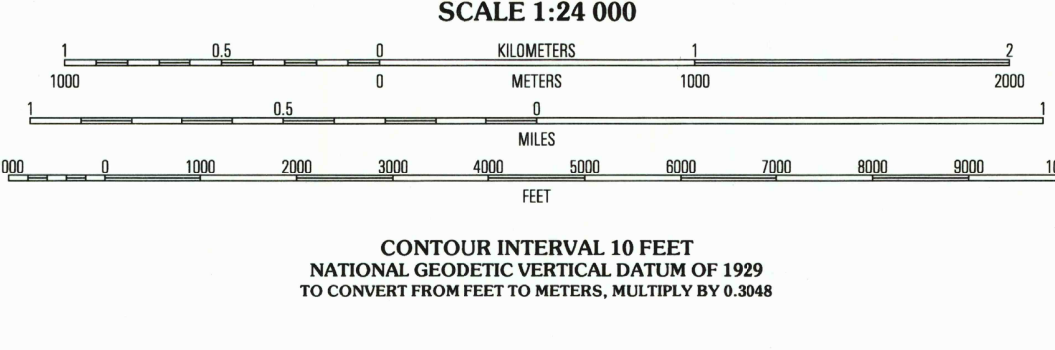



Produced by the United States Geological Survey
Topography compiled 1988. Planimetry derived from imagery taken 1988 and other sources. Public Land Survey System and survey control current as of 1991. Boundaries current as of 2002 North American Datum of 1983 (NAD 83). Projection and 1000-meter grid: Universal Transverse Mercator, zone 16 10 000-foot ticks: Illinois Coordinate System of 1983 (east zone)
North American Datum of 1927 (NAD 27) is shown by dashed corner ticks. The values of the shift between NAD 83 and NAD 27 for 7.5-minute intersections are obtainable from National Geodetic Survey NADCON software.
There may be private inholdings within the boundaries of the National or State reservations shown on this map.
Houses of worship, schools, and other labeled buildings verified 1991



ROAD CLASSIFICATION

Primary highway hard surface	Light-duty road, hard or improved surface
Secondary highway hard surface	Unimproved road

Interstate Route U.S. Route State Route

1	2	3	1 Wadsworth
4	5	4 Libertyville	2 Zion
6	7	6 Wheeling	5
		7 Highland Park	8

WAUKEGAN, IL
1998
NIMA 3468 IV SE-SERIES V863

RECEIVED
MAY 19 2003
USGS Library
Reston, VA.
Topo Archive
HISTORICAL MAP ARCHIVES