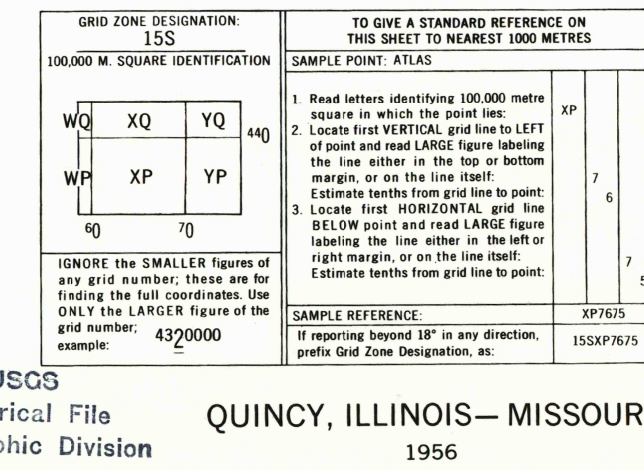
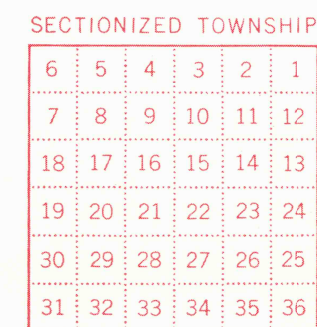
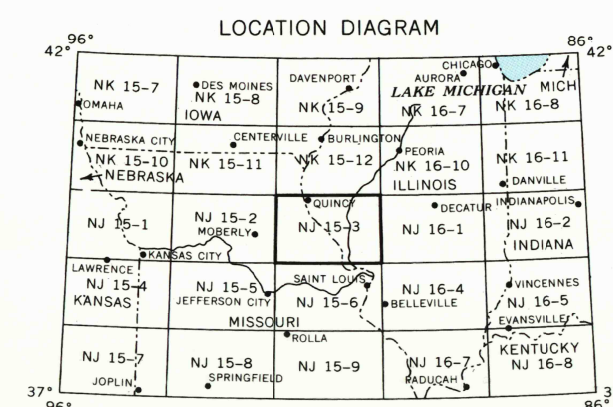
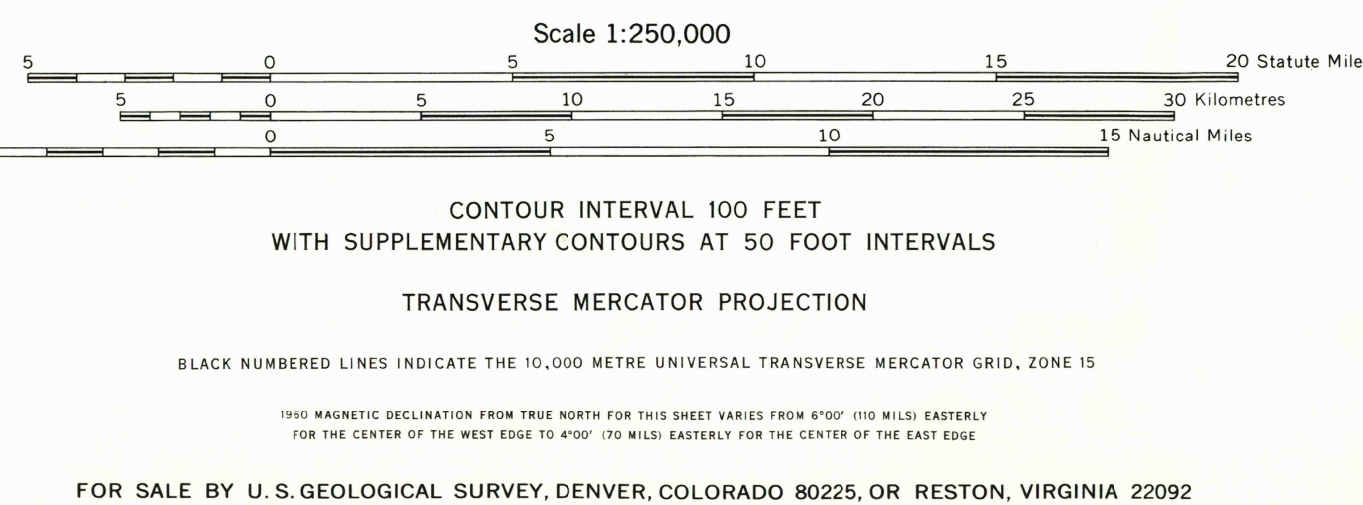
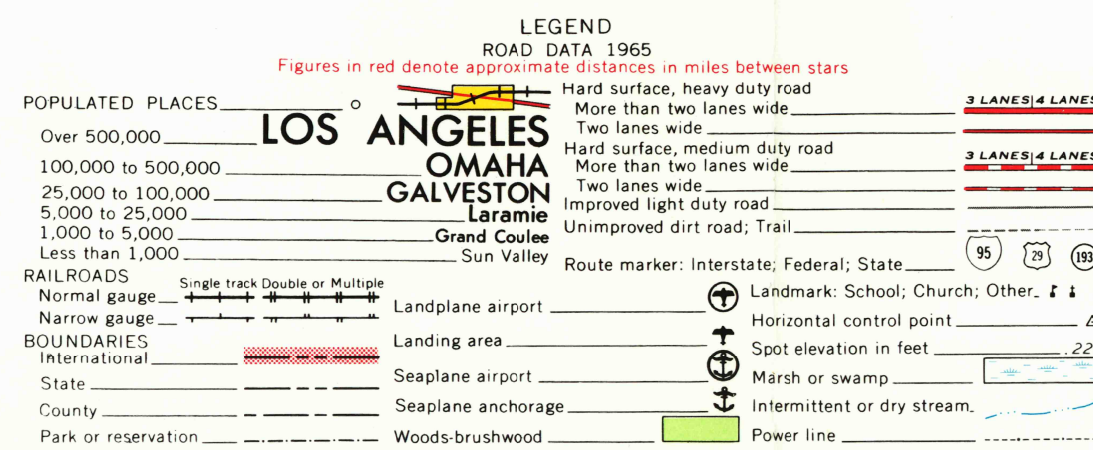


V502, EDITION 3

Prepared by the Army Map Service (K.C.), Corps of Engineers, U. S. Army, Washington, D. C. Compiled in 1961 by photogrammetric methods and from United States Quadrangles, 1:25,000, 1:48,000, 1:62,500, U. S. Geological Survey and AMS, 1920-49. Planimetric detail revised by photogrammetric methods from aerial photographs taken 1955. Horizontal and vertical control by USGS, USCGS, and USCE.

100,000-foot grid based on Illinois coordinate system, west zone and Missouri coordinate system, east and central zones



STOCK NO. V502XNJ153\*\*03

FEB 11 1977

11,300