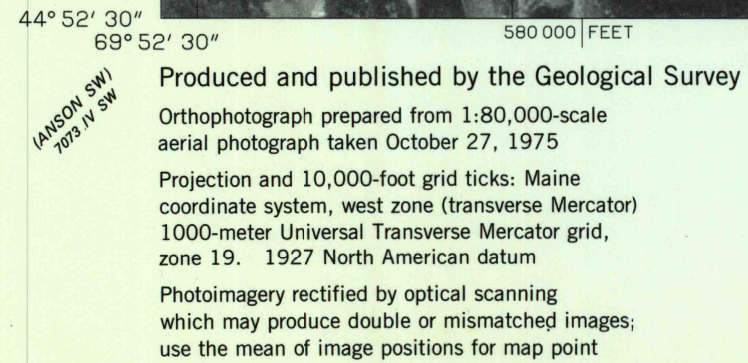
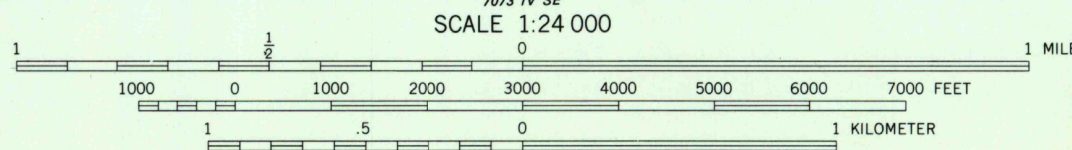


ANSON NE QUADRANGLE
MAINE
7.5 MINUTE SERIES ORTHOPHOTOQUAD




7.5 MINUTE SERIES ORTHOPHOTOQUAD



UTM GRID AND 1975 MAGNETIC NORTH DECLINATION AT CENTER OF SHEET



PRINCIPAL NUMBERED HIGHWAYS

 Interstate Route  U. S. Route  State Route



USGS
Historical File
Topographic Division

This quadrangle area also covered by NE quarter of Anson 1:62,500-scale topographic map

ANSON NE, MAINE
N4452 5-W6945/7.5

1975

DMA 7073 IV NE-SERIES V011

AUG 11 1980
1500

THIS MAP COMPLIES WITH NATIONAL MAP ACCURACY STANDARDS
FOR SALE BY U. S. GEOLOGICAL SURVEY, RESTON, VIRGINIA 22092