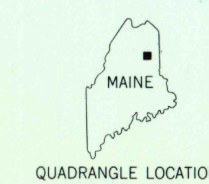

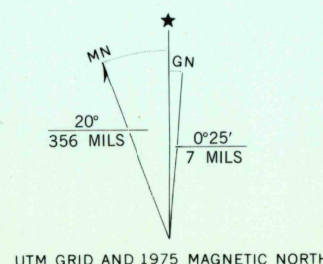


UNITED STATES
DEPARTMENT OF THE INTERIOR
GEOLOGICAL SURVEY

ASHLAND NW QUADRANGLE
MAINE
7.5 MINUTE SERIES ORTHOPHOTOQUAD



Produced and published by the Geological Survey
Orthophotograph prepared from 1:76,000-scale aerial photograph taken October 9, 1975
Projection and 10,000-foot grid ticks: Maine coordinate system, east zone (transverse Mercator) 1000-meter Universal Transverse Mercator grid, zone 19. 1927 North American datum
Photomagey rectified by optical scanning which may produce double or mismatched images; use the mean of image positions for map point



PRINCIPAL NUMBERED HIGHWAYS
Interstate Route U. S. Route State Route

This quadrangle area also covered by NW quarter of Ashland 1:62,500-scale topographic map

ASHLAND NW, MAINE
N4637.5-W6822.5/7.5

1975

DMA 7377 III NW-SERIES V011

USGS
Historical File
National Mapping Div.

MAY 1 1981

900