
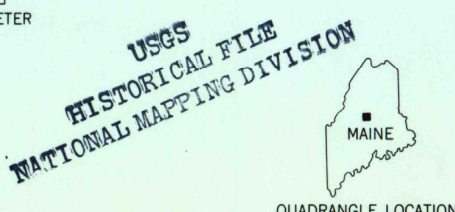
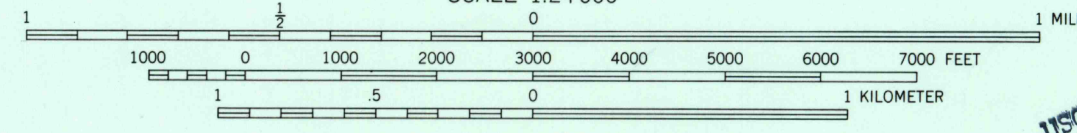
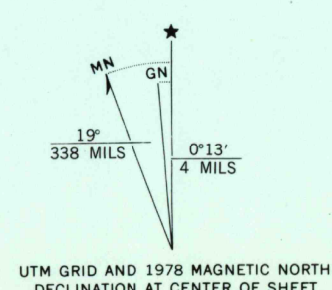


UNITED STATES
DEPARTMENT OF THE INTERIOR
GEOLOGICAL SURVEY

HAY MOUNTAIN QUADRANGLE
MAINE
7.5 MINUTE SERIES ORTHOPHOTOQUAD



Produced and published by the Geological Survey
Orthophotograph prepared from 1:80,000-scale
aerial photograph taken October 24, 1978
Projection and 10,000-foot grid ticks: Maine
coordinate system, east zone (transverse Mercator)
1000-meter Universal Transverse Mercator grid,
zone 19. 1927 North American Datum
To place on the predicted North American Datum 1983
move the projection lines to position shown by
dashed corner ticks
Photomimagery rectified by automatic correlation



PRINCIPAL NUMBERED HIGHWAYS
Interstate Route U.S. Route State Route

This quadrangle area also covered by SE quarter
of First Roach Pond 1:62,500-scale topographic map

HAY MOUNTAIN, MAINE
N4530-W6915/7.5

1978

DMA 7175 III SE-SERIES V011

THIS MAP COMPLIES WITH NATIONAL MAP ACCURACY STANDARDS
FOR SALE BY U.S. GEOLOGICAL SURVEY, RESTON, VIRGINIA 22092

JUN 8 1981

850