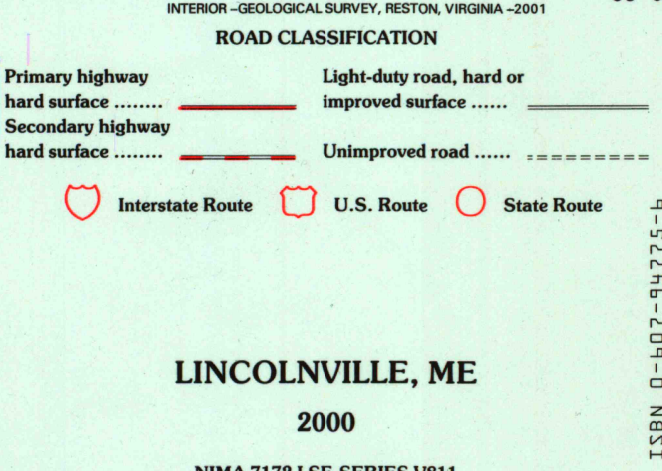
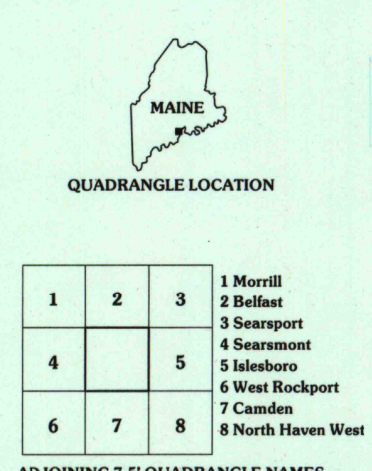
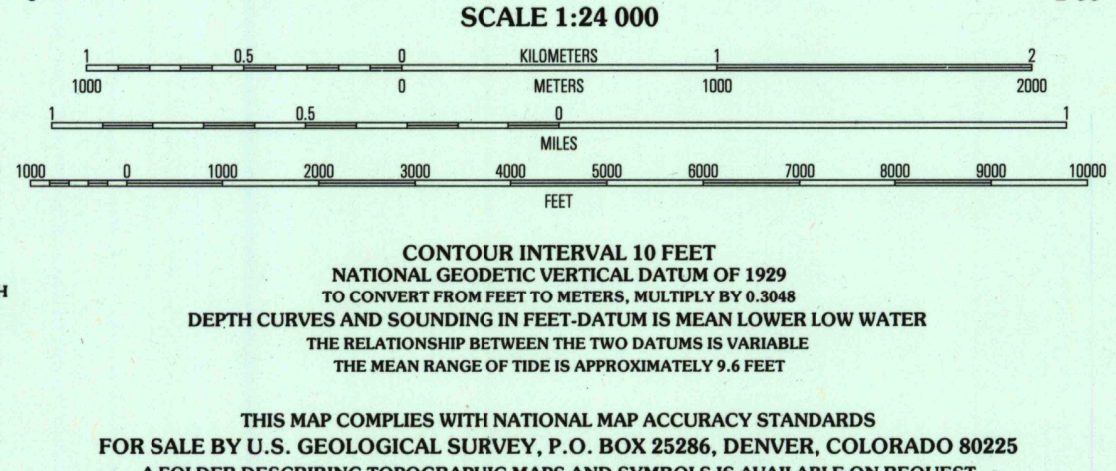
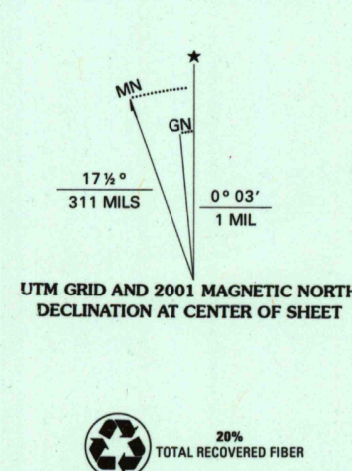


Produced by the United States Geological Survey  
Topography compiled 1956. Planimetry derived from imagery taken 1973 and other sources. Photomaps using imagery dated 2000; no major culture or drainage changes observed. Survey control current as of 1960. Boundaries, other than corporate, revised 2000.  
Selected hydrographic data compiled from USCGS chart 310 (1959). This information is not intended for navigational purposes.  
North American Datum of 1927 (NAD 27). Projection and 10 000-foot ticks: Maine coordinate system, east zone (transverse Mercator).  
1000-meter Universal Transverse Mercator grid, zone 19.  
North American Datum of 1983 (NAD 83) is shown by dashed corner ticks. The values of the shift between NAD 27 and NAD 83 for 7.5-minute intersections are obtainable from National Geodetic Survey NADCON software.  
There may be private inholdings within the boundaries of the National or State reservations shown on this map.  
Information shown in purple may not meet USGS content standards and may conflict with previously mapped contours.



RECEIVED  
JUN 30 2001  
HISTORICAL MAP ARCHIVES

1	2	3	1 Merrill
4	5	2 Belfast	2 Seawall
6	7	3 Seawall	3 Seawall
		4 Seawall	4 Seawall
		5 Seawall	5 Seawall
		6 Seawall	6 Seawall
		7 Seawall	7 Seawall
		8 Seawall	8 Seawall

LINCOLNVILLE, ME  
2000  
NIMA 71721 SE-SERIES V811

