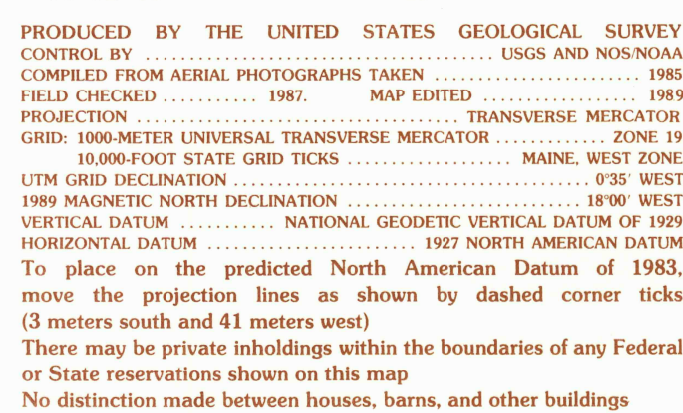


MAHONEY HILL QUADRANGLE
MAINE-SOMERSET CO
7.5 MINUTE SERIES (TOPOGRAPHIC)



INTERIOR—GEOLOGICAL SURVEY,

SCALE 1:24 000

The graphic scale bar consists of two horizontal lines. The top line is labeled 'KILOMETERS' and has major tick marks at 0, 1, and 2. Between 0 and 1, there are four smaller tick marks, dividing the segment into five equal parts of 0.2 km each. The bottom line is labeled 'METERS' and has major tick marks at 0, 1000, and 2000. Between 0 and 1000, there are four smaller tick marks, dividing the segment into five equal parts of 200 m each. Below the meter scale, there is a second line labeled 'MILES' with major tick marks at 0, .5, and 1. Between 0 and .5, there are four smaller tick marks, dividing the segment into five equal parts of 0.1 miles each. Below the mile scale, there is a third line labeled 'FEET' with major tick marks at 0, 1000, 2000, 3000, 4000, 5000, 6000, 7000, 8000, 9000, and 10,000. Between 0 and 1000, there are four smaller tick marks, dividing the segment into five equal parts of 200 feet each.




CONTOUR INTERVAL 20 FEET

To convert feet to meters multiply by .3048
To convert meters to feet multiply by 3.2808

THIS MAP COMPLIES WITH NATIONAL MAP ACCURACY STANDARDS
FOR SALE BY U.S. GEOLOGICAL SURVEY, DENVER, COLORADO 80225, OR RESTON, VIRGINIA 22092

ROAD LEGEND

Improved Road
Unimproved Road
Trail

 Interstate Route  U. S. Route  State Route

45069-A7-TF-024