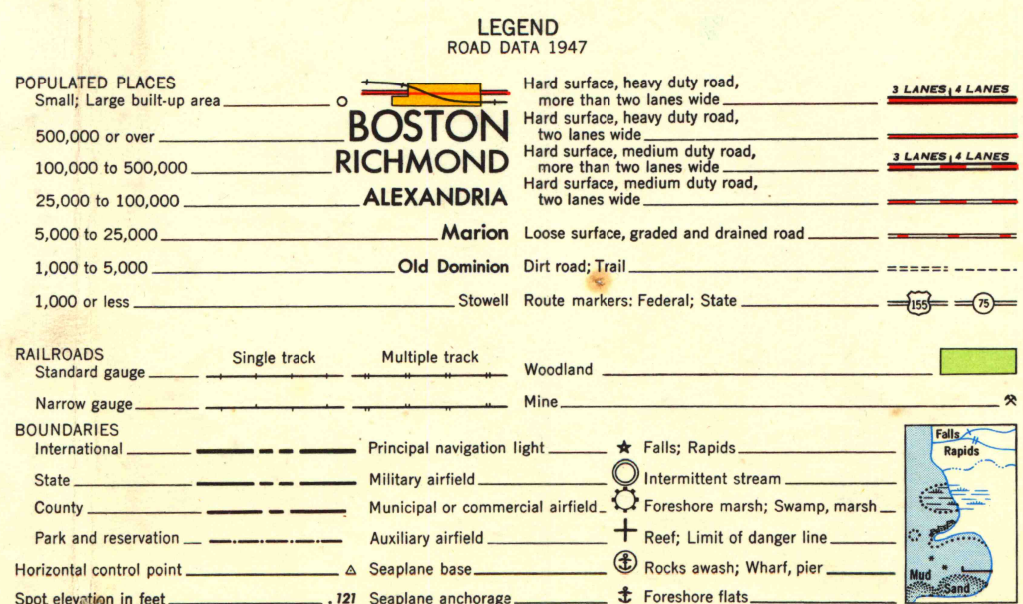
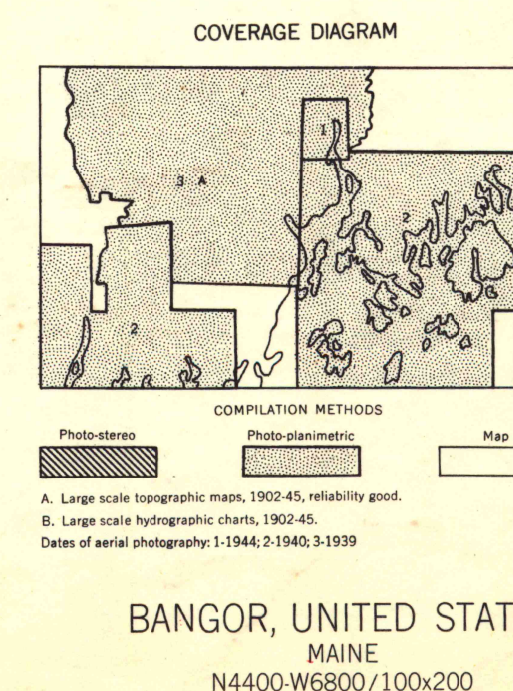
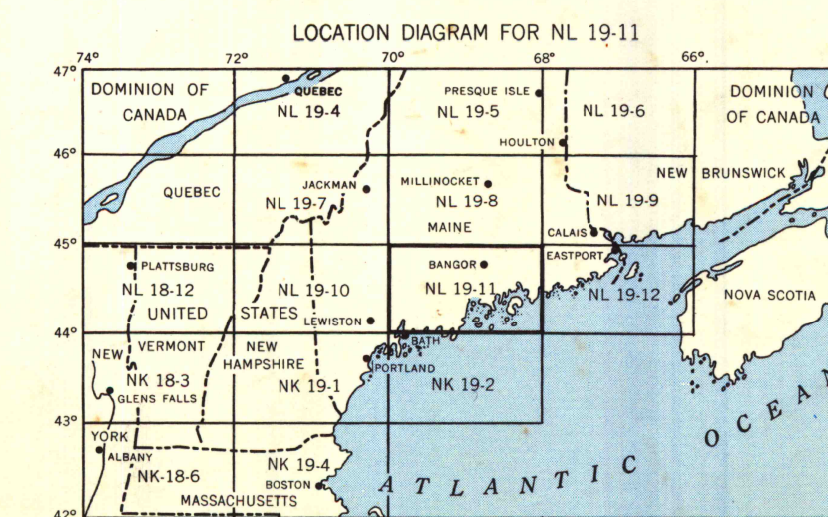
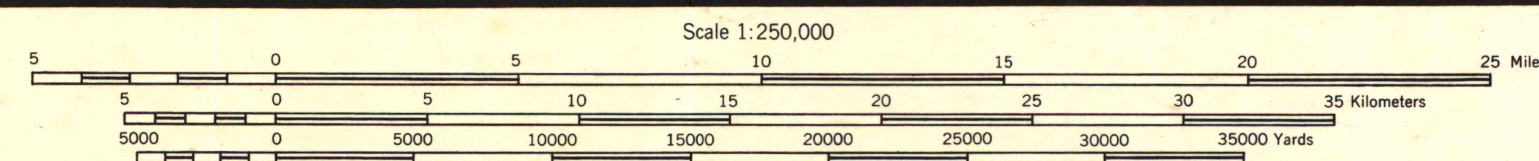
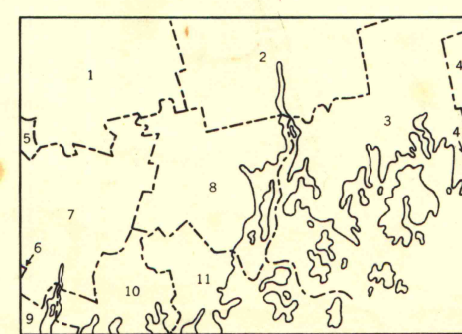


A.M.S. V501  
AMS 1, 1947.

Prepared under the direction of the Chief of Engineers by the Army Map Service (AMS), U. S. Army, Washington, D. C. Compiled in 1946 from United States Quadrangles, 1:62,500, Corps of Engineers and U. S. Geological Survey, 1902-45; USCGS Charts, 1902-45; Airphoto Guide, Civil Aeronautics Authority, 1946; Intelligence Data, 1946. Planimetric detail revised by photogrammetric methods. Aerial photography 1939-44. Road and railroad data verified by state authorities, 1947.



## INDEX TO BOUNDARIES



BANGOR, UNITED STATES  
MAINE  
N4400-W6800/100x200

3700  
s250  
.056  
COPEX  
MAP AND AIR PHOTO  
University of