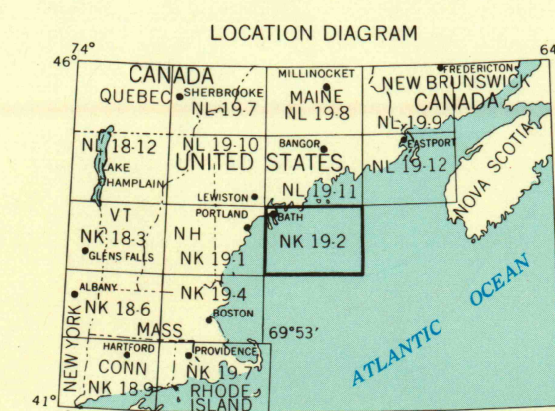
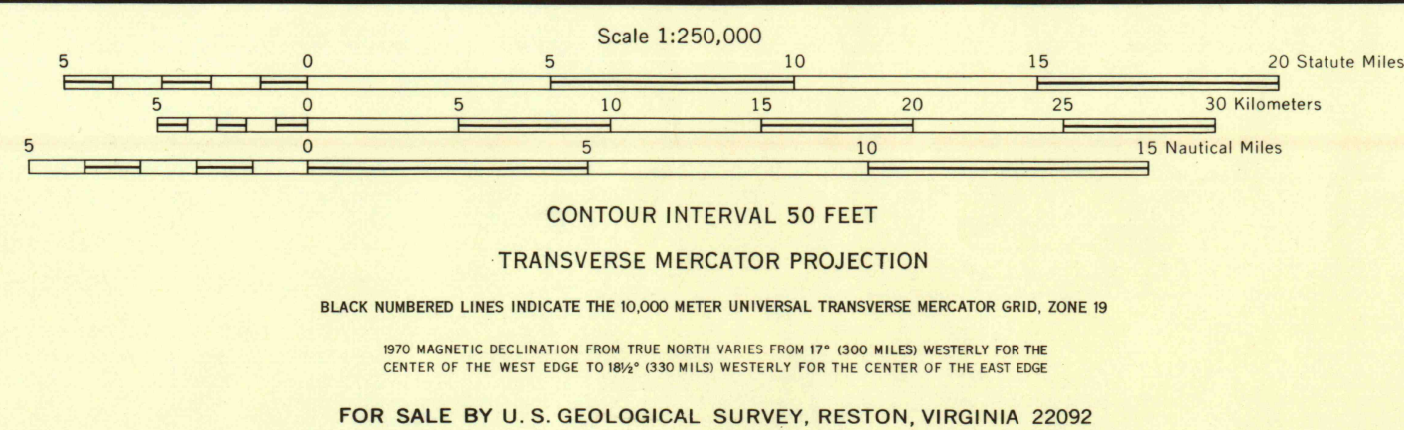
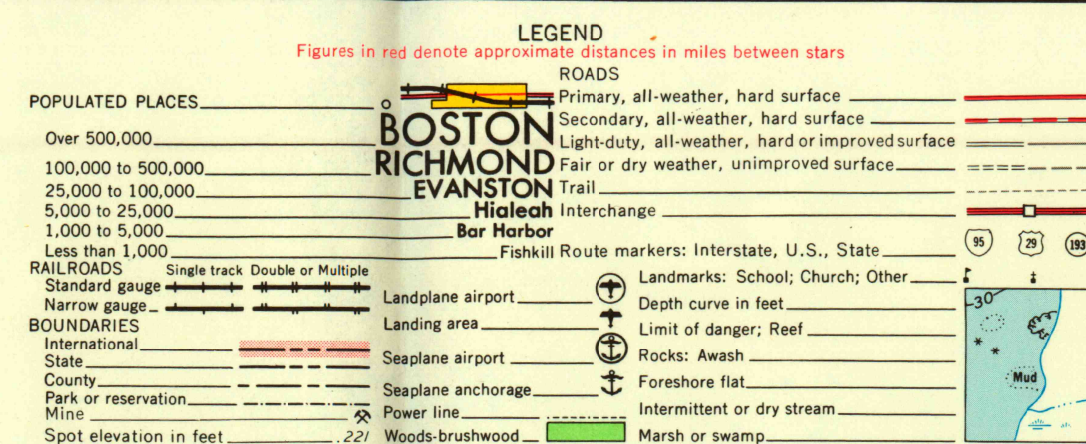


V501, EDITION 4
Prepared by the U.S. Army Topographic Command (GUSC), Washington, D.C. Compiled in 1955 from United States quadrangles, 1:62,500 and 1:50,000, 1904-49; USCGS charts, 1946-51. Planimetry revised from aerial photographs taken 1942, 1952-53. Map field checked 1956. Revised in 1972 by the U.S. Geological Survey from aerial photographs taken 1972.
Selected hydrographic data compiled from USCGS charts
This information is not intended for navigational purposes
Location of geodetic control established by government agencies is shown on corresponding 1:250,000-scale Geodetic Control Diagram



USGS
Historical File
Topographic Division

MAR 15 1978

BATH, MAINE
REVISED 1972

STOCK NO. V501XNK192 ***04