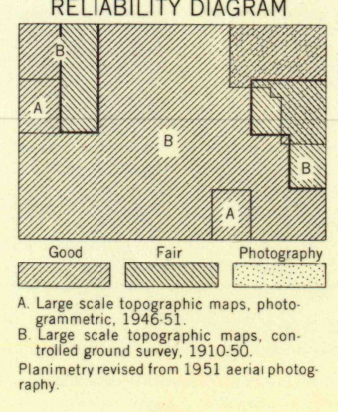
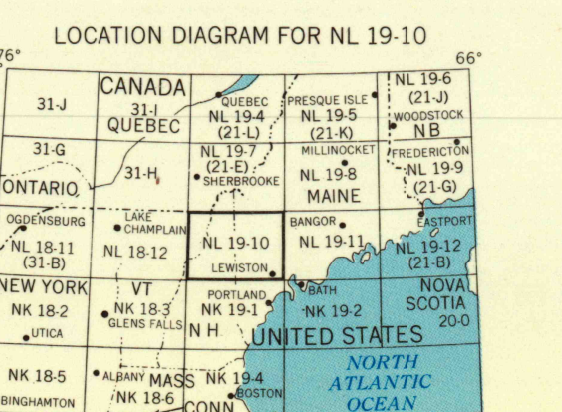
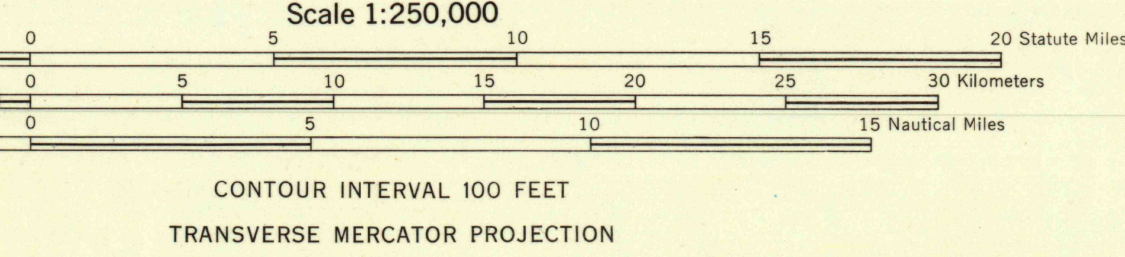
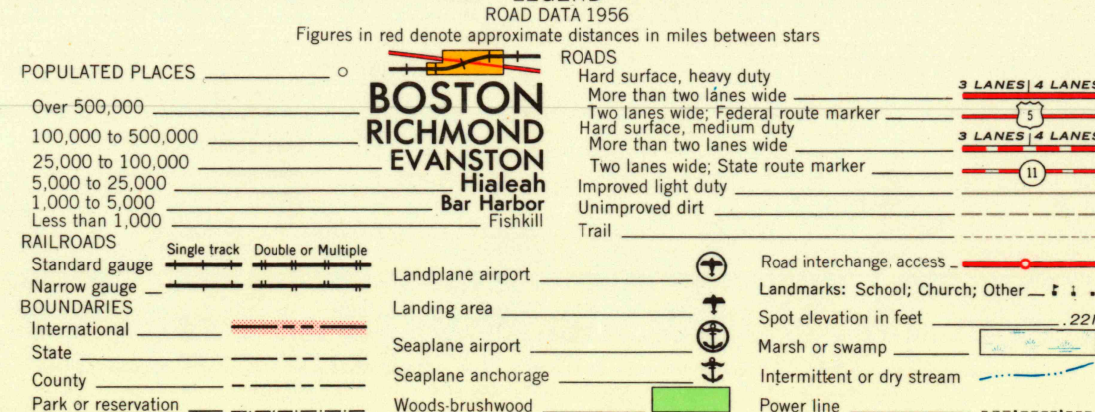




Prepared by the Army Map Service (RMS), Corps of Engineers, U. S. Army, Washington, D. C. Compiled in 1956 from United States Quadrangles, 1:50,000 and 1:62,500, Corps of Engineers and U. S. Geological Survey, 1912-51. Planimetric detail revised by photo-planimetric methods. Horizontal and vertical control by USGS and USCGS. Map field checked, 1956.

100,000-foot grid based on Maine coordinate system, west zone, New Hampshire and Vermont coordinate systems.

10,000-meter Universal Transverse Mercator grid ticks, zone 19, shown in blue.



U.S.G.S.

FILE COPY

USGS TOPOGRAPHIC DIVISION

Historical File
Topographic Division

LEWISTON, MAINE; NEW HAMPSHIRE; VERMONT

FOR SALE BY U. S. GEOLOGICAL SURVEY, WASHINGTON, D. C. 20242