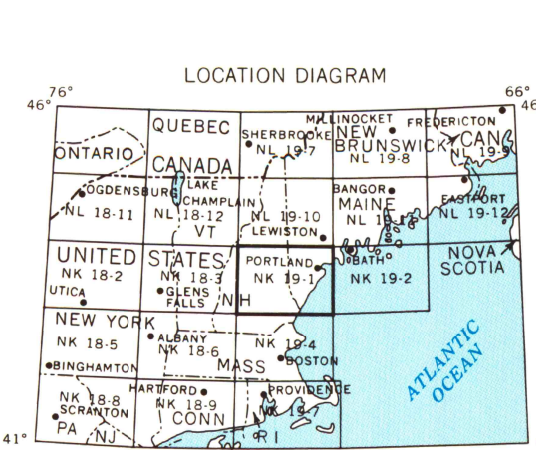
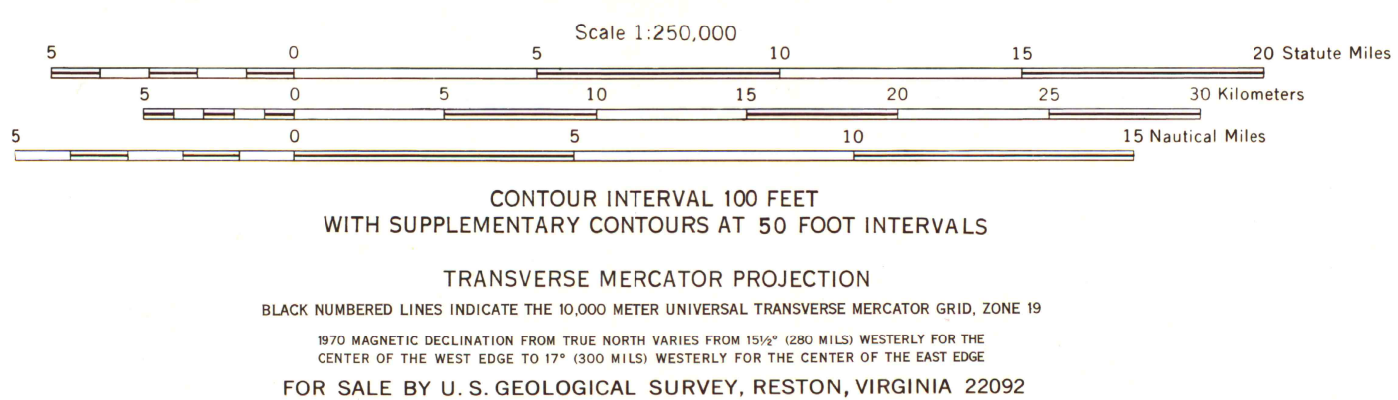
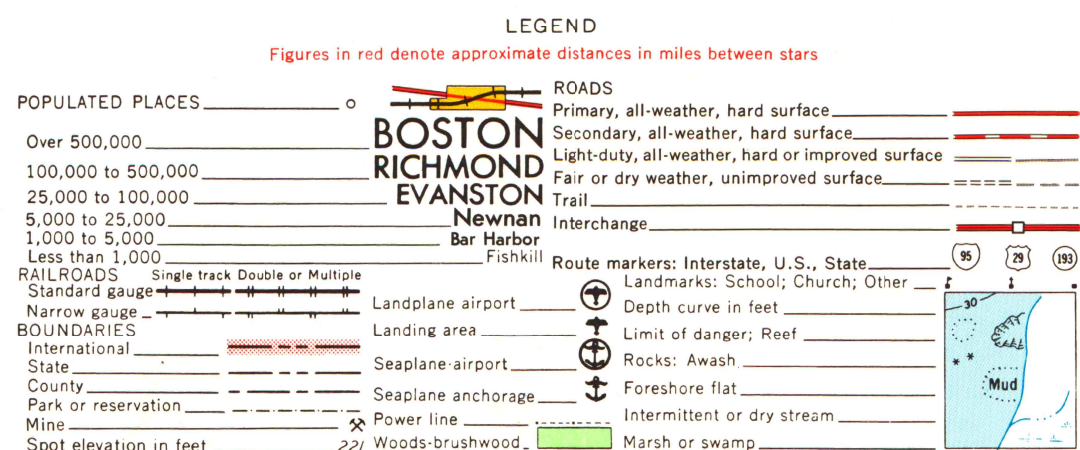


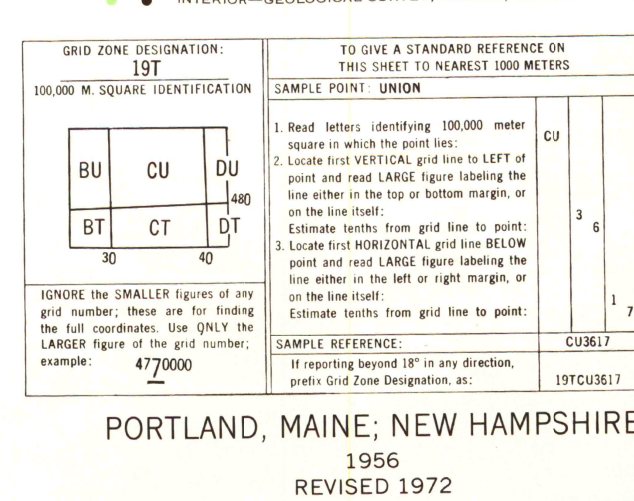
V501, EDITION 4
Prepared by the U.S. Army Topographic Command (GUND), Washington, D.C. Compiled in 1956 from United States quadrangles, 1:24,000, 1:25,000, 1:50,000, and 1:62,500, 1909-52. NOS charts, 1945-50. Planimetry revised from aerial photographs taken 1940-53. Map field checked 1956. Revised in 1972 by the U.S. Geological Survey from aerial photographs taken in 1972.
Selected hydrographic data compiled from NOS charts. This information is not intended for navigational purposes.
Area covered by dashed light-blue pattern is subject to controlled inundation.
100,000-foot grids based on New Hampshire coordinate system and Maine coordinate system, west zone.
Location of geodetic control established by government agencies is shown on corresponding 1:250,000-scale Geodetic Control Diagram.



MAP AND AIR PHOTO
LIBRARY

AUG 24 1976

University of Wisconsin
Madison



STOCK NO. V501XNK191-004

3700
\$250
COPY 5