

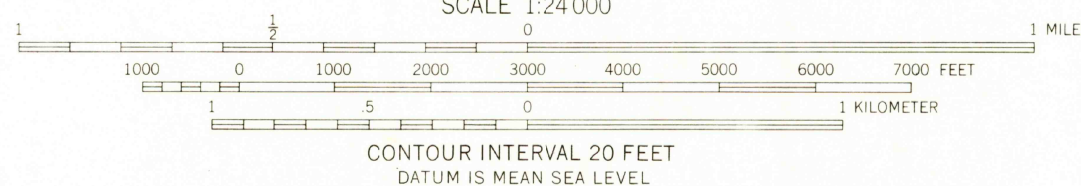
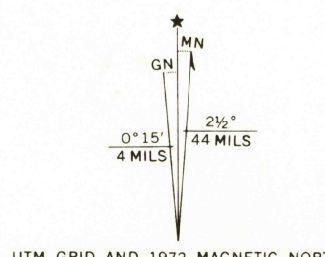
Mapped and edited by Tennessee Valley Authority
Published by the Geological Survey

Control by USC&GS, USGS, and TVA

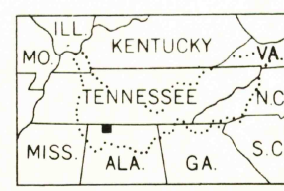
Topography by TVA by photogrammetric methods
using aerial photographs taken 1950
Map field checked by TVA, 1952

Polyconic projection, 1927 North American datum
10,000 foot grid based on Alabama (West) rectangular
coordinate system
1000 meter Universal Transverse Mercator Grid ticks,
Zone 16, shown in blue

Revisions shown in purple and recompilation of woodland
areas compiled by the Tennessee Valley Authority from aerial
photographs taken 1972. This information not field checked
Fine purple dashed lines indicate selected fence and field lines
visible on aerial photographs. This information is unchecked



THIS MAP COMPLIES WITH NATIONAL MAP ACCURACY STANDARDS
FOR SALE BY U.S. GEOLOGICAL SURVEY, WASHINGTON, D.C. 20242,
AND BY U.S. TENNESSEE VALLEY AUTHORITY, CHATTANOOGA, TENN. 37401 OR KNOXVILLE, TENN. 37902
A FOLDER DESCRIBING TOPOGRAPHIC MAPS AND SYMBOLS IS AVAILABLE ON REQUEST



QUADRANGLE LOCATION

| ROAD CLASSIFICATION | |
|---------------------|----------------------|
| Heavy-duty | Poor motor road |
| Medium-duty | Wagon and jeep track |
| Light-duty | Foot trail |
| U. S. Route | State Route |

USGS
HISTORICAL FILE
TOPOGRAPHIC DIVISION

CENTER HILL, ALA.
N3452.5-W8722.5/7.5
1952

PHOTOREVISED 1972
AMS 35531V NW-SERIES V844

2640