
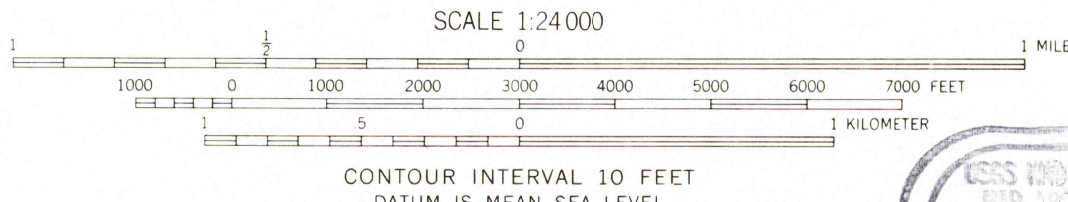
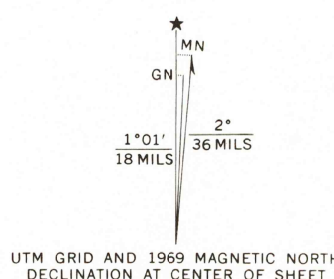


Mapped, edited, and published by the Geological Survey  
Control by USGS, USC&GS, and USCE  
Topography by photogrammetric methods from aerial photographs  
taken 1965. Field checked 1969  
Polyconic projection. 1927 North American datum  
10,000-foot grids based on Alabama coordinate system, east zone  
and Georgia coordinate system, west zone  
1000-meter Universal Transverse Mercator grid ticks,  
zone 16, shown in blue  
Fine red dashed lines indicate selected fence and field lines where  
generally visible on aerial photographs. This information is unchecked



ROAD CLASSIFICATION  
Primary highway, all weather, hard surface  
Secondary highway, all weather, hard surface  
Light-duty road, all weather, improved surface  
Unimproved road, fair or dry weather  
State Route

FORT GAINES, ALA.-GA.  
N3130-W8500/7.5

1969

AMS 3947 II SE-SERIES V845

