

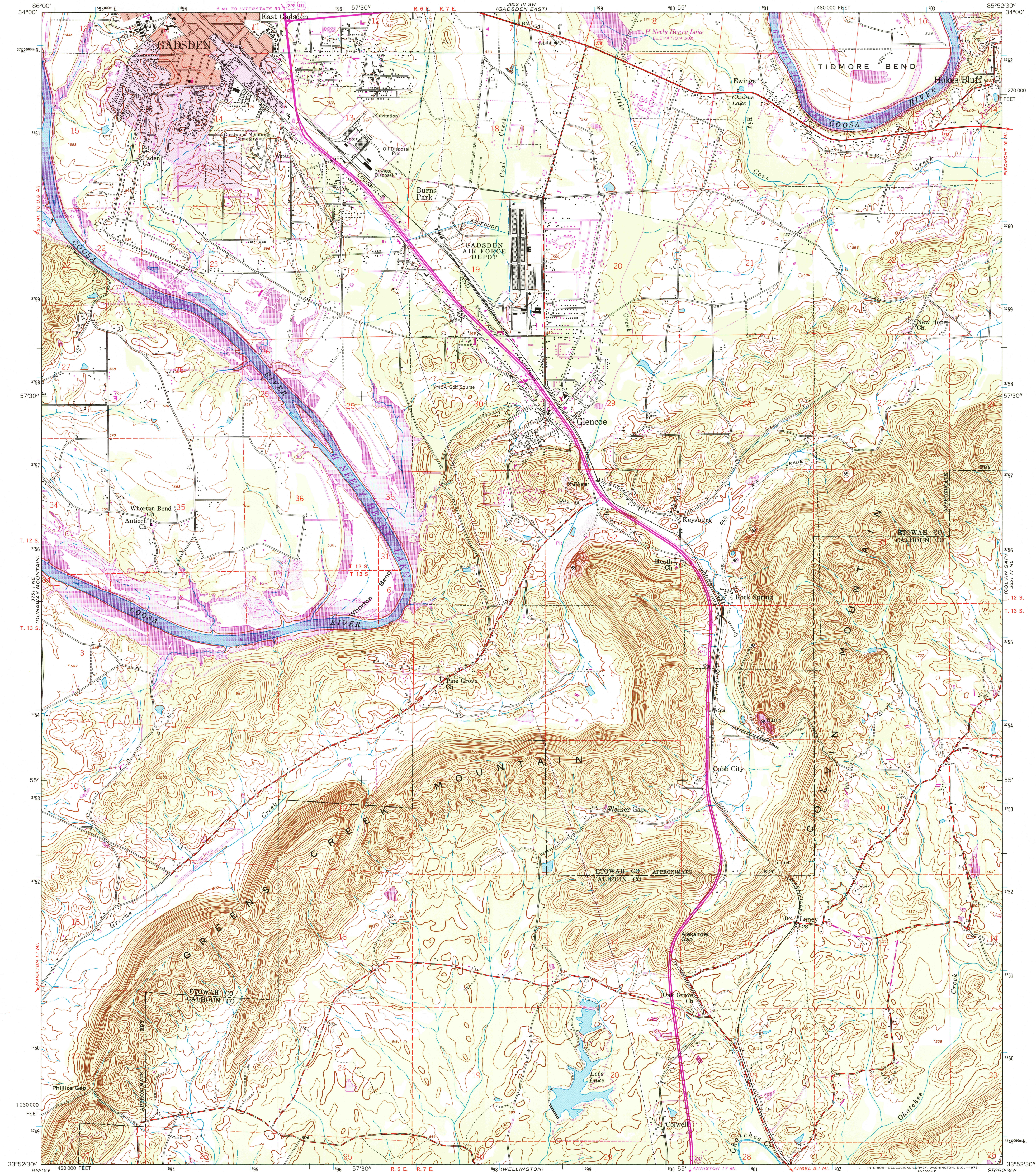
33° 52' 30" N  
86° 00' 00" W  
(GADSDEN)

UNITED STATES  
DEPARTMENT OF THE INTERIOR  
GEOLOGICAL SURVEY

UNITED STATES  
DEPARTMENT OF THE ARMY  
CORPS OF ENGINEERS

GLENCOE QUADRANGLE  
ALABAMA  
7.5 MINUTE SERIES (TOPOGRAPHIC)  
NW 1/4 JACKSONVILLE 15' QUADRANGLE

85° 52' 30" W  
34° 00' 00" N  
(JACKSONVILLE)



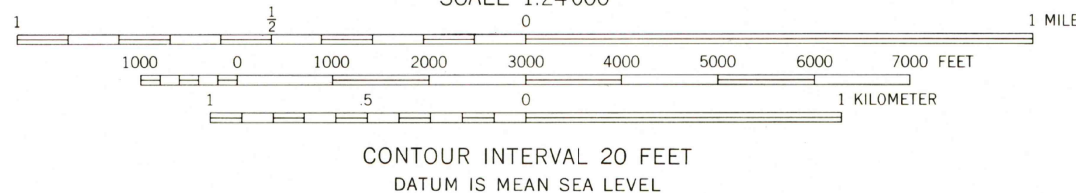
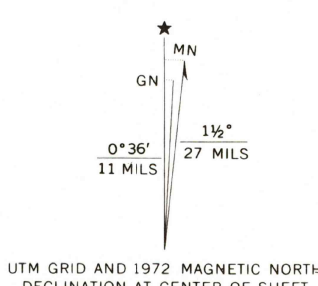
33° 52' 30" N  
86° 00' 00" W  
(JACKSONVILLE)

Map by the Army Map Service  
Published for civil use by the Geological Survey  
Control by USGS, USC&GS, and USCE


Topography by photogrammetric methods from aerial photographs  
taken 1946. Field checked 1947. Planimetry revised from  
aerial photographs taken 1956. Field checked 1956

Polyconic projection. 1927 North American datum  
10,000-foot grid based on Alabama coordinate system, east zone  
1000-meter Universal Transverse Mercator grid ticks,  
zone 16, shown in blue

Red tint indicates area in which only landmark buildings are shown  
Revisions shown in purple compiled by the Geological Survey from  
aerial photographs taken 1972. This information not field checked  
Purple tint indicates extension of urban areas



THIS MAP COMPLIES WITH NATIONAL MAP ACCURACY STANDARDS  
FOR SALE BY U.S. GEOLOGICAL SURVEY, WASHINGTON, D.C. 20242  
A FOLDER DESCRIBING TOPOGRAPHIC MAPS AND SYMBOLS IS AVAILABLE ON REQUEST



ROAD CLASSIFICATION  
Heavy-duty ——— Light-duty ———  
Medium-duty ——— Unimproved dirt ———  
U.S. Route ——— State Route ———

GLENCOE, ALA.  
NW 1/4 JACKSONVILLE 15' QUADRANGLE  
N3352.5-W8552.5/7.5

1956  
PHOTOREVISED 1972  
AMS 3851 IV NW-SERIES V844

85° 52' 30" W  
34° 00' 00" N  
(JACKSONVILLE)

