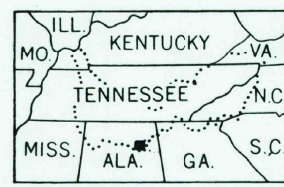
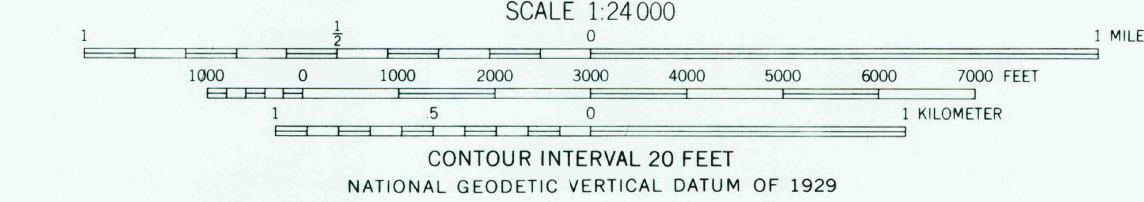


Mapped and edited by Tennessee Valley Authority
Published by the Geological Survey
Control by NOS/NOAA, USGS, and TVA
Topography by USGS and TVA by photogrammetric methods. Map field checked by TVA, 1946
Polyconic projection. 10,000-foot grid ticks based on Alabama coordinate system, east zone
1000-meter Universal Transverse Mercator grid ticks, zone 16, shown in blue. 1927 North American Datum
To place on the predicted North American Datum 1983
move the projection lines 8 meters south and
3 meters west as shown by dashed corner ticks

There may be private inholdings within the boundaries of
the National or State reservations shown on this map

Revisions shown in purple and woodland compiled by the
Tennessee Valley Authority from aerial photographs taken 1981
and other sources. This information not field checked.
Map edited 1986



QUADRANGLE LOCATION

ROAD CLASSIFICATION
Primary highway, all weather, hard surface
Secondary highway, all weather, hard surface
Light-duty road, all weather, improved surface
Unimproved road, fair or dry weather
Interstate Route
U. S. Route
State Route


GROVE OAK, ALA.
34086-D1-TF-024
1946

PHOTO REPRODUCED 1984
DMA 5752 1 NE - SERIES 1634

THIS MAP COMPLIES WITH NATIONAL MAP ACCURACY STANDARDS
FOR SALE BY U. S. GEOLOGICAL SURVEY, RESTON, VIRGINIA 22092,
AND U. S. TENNESSEE VALLEY AUTHORITY, CHATTANOOGA, TENN. 37401 OR KNOXVILLE, TENN. 37902
A FOLDER DESCRIBING TOPOGRAPHIC MAPS AND SYMBOLS IS AVAILABLE ON REQUEST

Fine purple dashed lines indicate selected fence and field lines
where generally visible on aerial photographs. This information is unchecked

RETURN TO: USGS MAPS HISTORICAL MAP ARCHIVES



DATE 2-5-1987

USGS MAP HISTORICAL MAP ARCHIVES