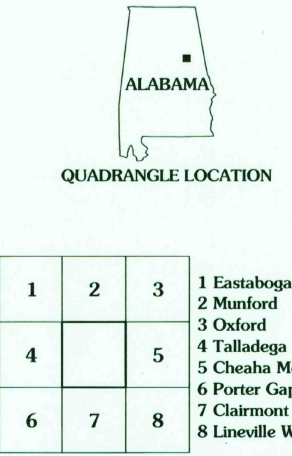
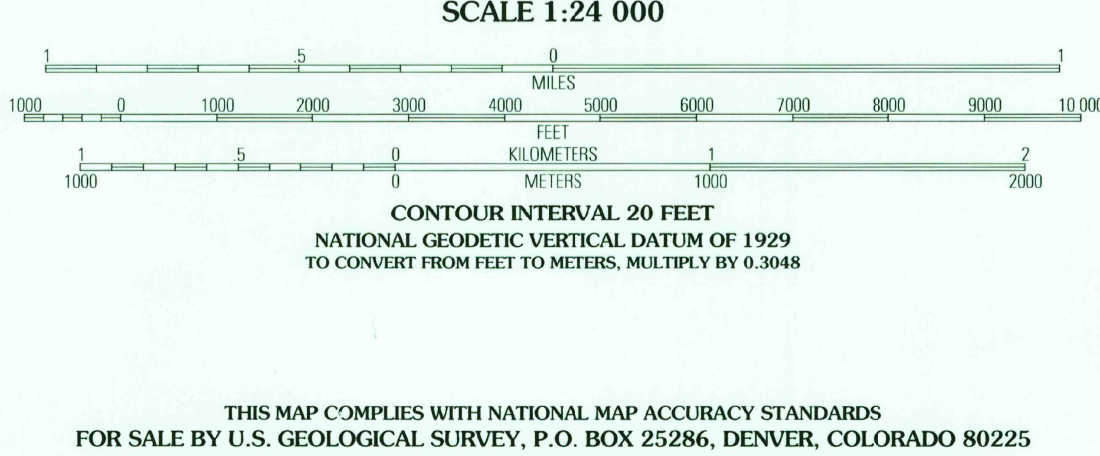



Produced by the United States Geological Survey 1983
Revision by USDA Forest Service 2001
Topography compiled 1966. Planimetry derived from imagery taken 1998 and other sources. Public Land Survey System and survey control current as of 2002
North American Datum of 1927 (NAD 27). Projection and 10 000-foot ticks: Alabama coordinate system, east zone (transverse Mercator)
Blue 1000-meter Universal Transverse Mercator ticks, zone 16
North American Datum of 1983 (NAD 83) is shown by dashed corner ticks
The values of the shift between NAD 27 and NAD 83 for 7.5-minute intersections are obtainable from National Geodetic Survey NADCON software
Non-National Forest System lands within the National Forest
Inholdings may exist in other National or State reservations
This map is not a legal land line or ownership document. Public lands are subject to change and leasing, and may have access restrictions; check with local offices. Obtain permission before entering private lands
Areas covered by dashed light-blue pattern are subject to controlled inundation



| HIGHWAYS AND ROADS | |
|---|-----|
| Interstate | 5 |
| U. S. | 101 |
| State | 79 |
| County | 6 |
| National Forest, suitable for passenger cars | 105 |
| National Forest, suitable for high clearance vehicles | 106 |
| National Forest Trail | 384 |
| Primary highway | 5 |
| Secondary highway | 101 |
| Light-duty road | 79 |
| Composition: Unspecified | 6 |
| Paved | 105 |
| Gravel | 106 |
| Dirt | 384 |
| Unimproved: 4 wheel drive | 105 |
| Trail | 384 |
| Gate: Barrier | 105 |

USGS Library
Reston, VA
Topo Archive



ISBN 0-607-95675-5
9 780607 956755

3 1818 0422763 1