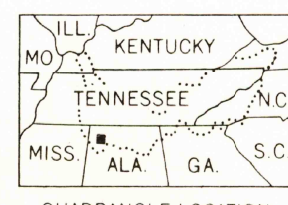
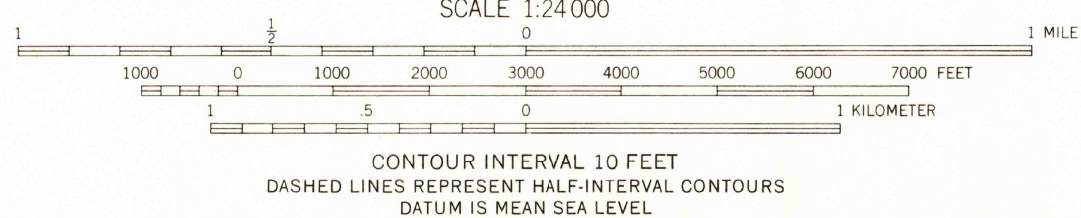
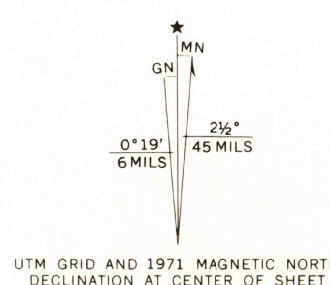


Mapped and edited by Tennessee Valley Authority  
Published by the Geological Survey  
Control by USC&GS, USGS, and TVA  
Revised by TVA in 1968 by photogrammetric methods using  
aerial photographs taken 1967 and by reference to TVA-USGS  
quadrangle dated 1952. Map field checked by TVA, 1971  
Polyconic projection, 1927 North American datum  
10,000-foot grid based on Alabama (West) rectangular  
coordinate system  
1000 meter Universal Transverse Mercator Grid ticks,  
Zone 16, shown in blue  
Fine red dashed lines indicate selected fence and field lines  
visible on aerial photography. This information is unchecked



ROAD CLASSIFICATION	
Heavy-duty .....	Poor motor road .....
Medium-duty .....	Wagon and jeep track .....
Light-duty .....	Foot trail .....
U. S. Route	State Route
In developed areas, only through roads are classified	

THIS MAP COMPLIES WITH NATIONAL MAP ACCURACY STANDARDS  
FOR SALE BY U.S. GEOLOGICAL SURVEY, WASHINGTON, D.C. 20242,  
AND BY U.S. TENNESSEE VALLEY AUTHORITY, CHATTANOOGA, TENN. 37401 OR KNOXVILLE, TENN. 37902  
A FOLDER DESCRIBING TOPOGRAPHIC MAPS AND SYMBOLS IS AVAILABLE ON REQUEST

LEIGHTON, ALA.  
N3437-5-W8730/7.5  
1971  
AMS 3453 II NE-SERIES V844

USGS  
HISTORICAL FILE  
TOPOGRAPHIC DIVISION

2325

F5