







ST. ELMO QUADRANGLE  
ALABAMA—MOBILE CO.  
7.5 MINUTE SERIES (TOPOGRAPHIC)  
SE/4 HURLEY 15' QUADRANGLE



Figure 1 shows a horizontal scale bar. The top scale is marked in miles, with labels 1, 1/2, 0, and 1 Mil. The bottom scale is marked in feet, with labels 1000, 0, 1000, 2000, 3000, 4000, 5000, 6000, and 7000 FEET.

THIS MAP COMPLIES WITH NATIONAL MAP ACCURACY STANDARDS  
FOR SALE BY U. S. GEOLOGICAL SURVEY, WASHINGTON 25, D. C.  
A FOLDER DESCRIBING TOPOGRAPHIC MAPS AND SYMBOLS IS AVAILABLE ON REQUEST

ROAD CLASSIFICATION

Heavy-duty		Light-duty	
Medium-duty		Unimproved dirt	
 U. S. Route		 State Route	

## HISTORICAL

2390

FEB 11 1958