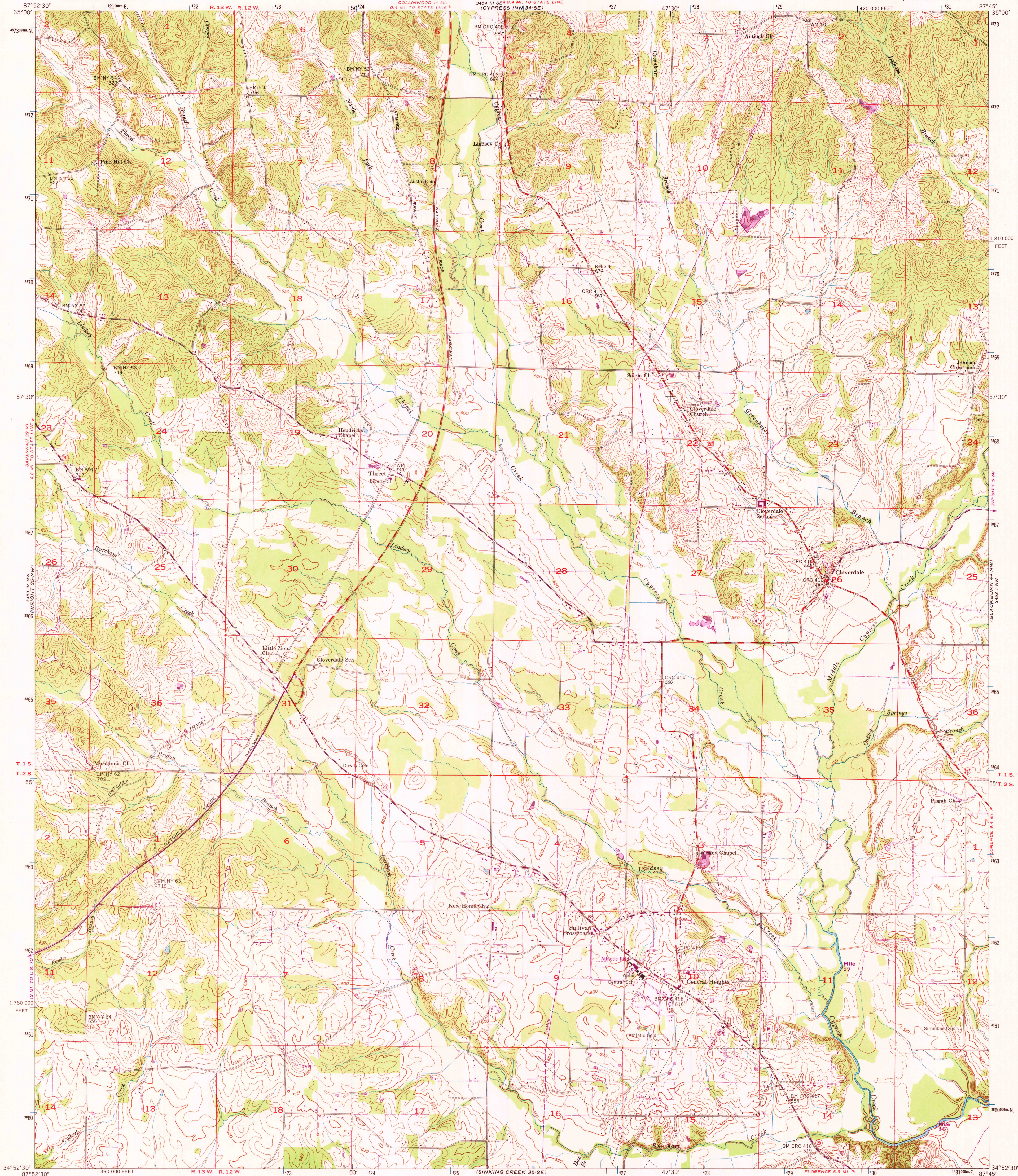


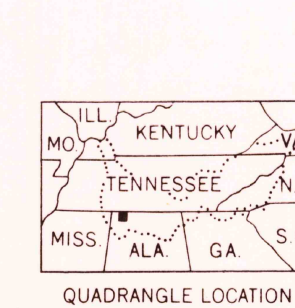
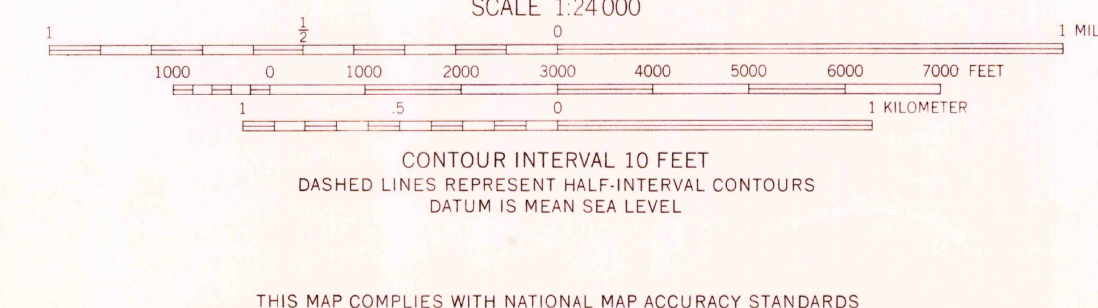
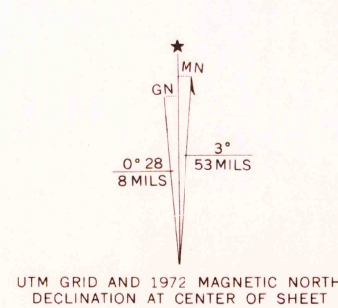
UNITED STATES
DEPARTMENT OF THE INTERIOR
GEOLOGICAL SURVEY

UNITED STATES
TENNESSEE VALLEY AUTHORITY
MAPS AND SURVEYS BRANCH
3454 IV SE 34-NE TO STATE LINE
(CYPRESS INN 34-SE)

THREET QUADRANGLE
ALABAMA-LAUDERDALE CO.
7.5 MINUTE SERIES (TOPOGRAPHIC) 35-NE



Mapped and edited by Tennessee Valley Authority
Published by the Geological Survey
Control by USC&GS, USGS, and TVA
Topography by TVA by photogrammetric methods
using aerial photographs taken 1950.
Map field checked by TVA, 1954
Polyconic projection, 1927 North American datum
10,000 foot grid based on Alabama (West)
rectangular coordinate system
1000 meter Universal Transverse Mercator Grid ticks,
Zone 16, shown in blue
Revisions shown in purple and recompilation of woodland
areas compiled by the Tennessee Valley Authority from aerial
photographs taken 1972. This information not field checked
Fine purple dashed lines indicate selected fence and field lines



ROAD CLASSIFICATION
Heavy-duty Poor motor road
Medium-duty Wagon and jeep track
Light-duty Foot trail
U. S. Route State Route
HISTORICAL
U.S.G.S.
FILE COPY
TOPOGRAPHIC DIVISION
THREET, ALA.
N3452.5-W8745/7.5
1954
PHOTOREVISED 1972
AND 3453 IV NE-SERIES 1944

APR 9 1972
1550