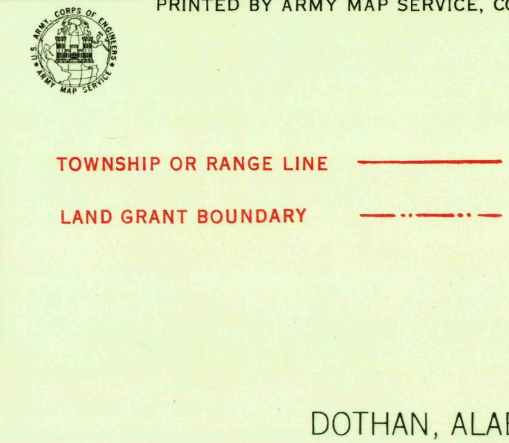
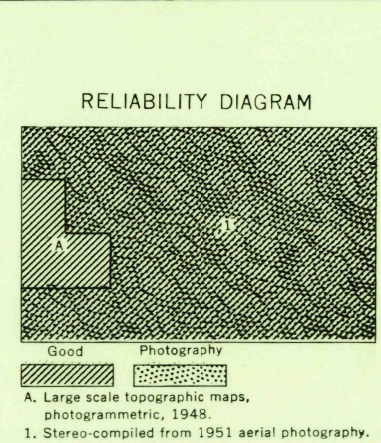
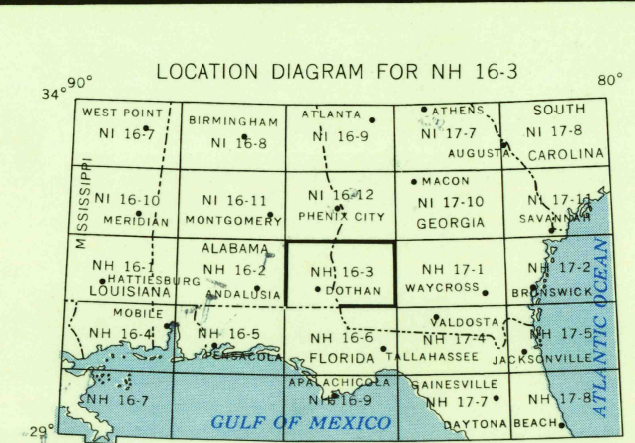
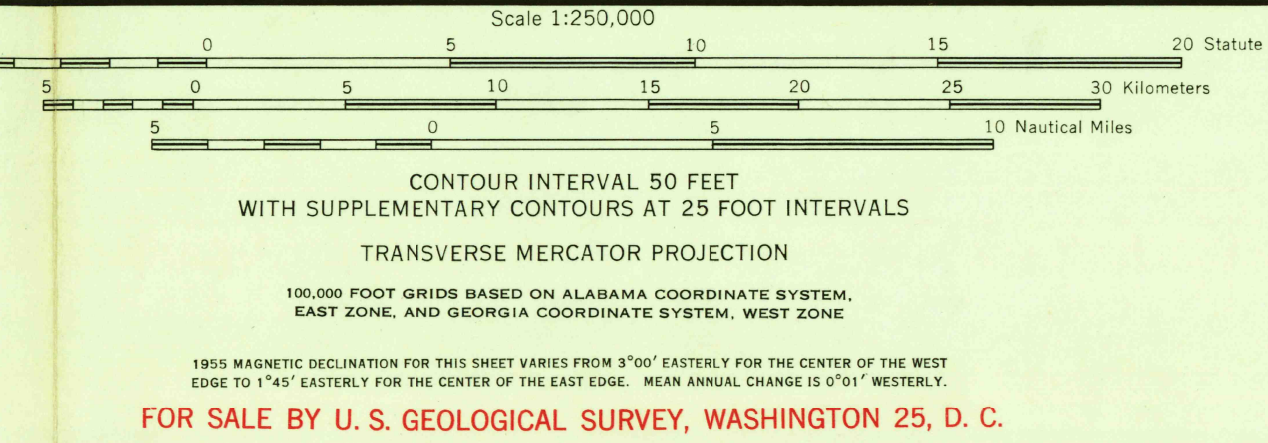
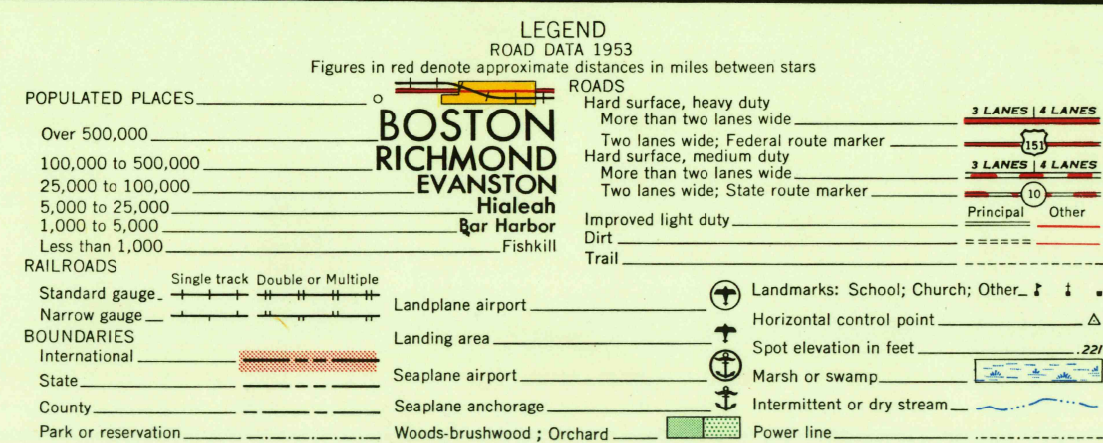


AMS V501

Prepared by the Army Map Service (AM), Corps of Engineers, U. S. Army, Washington, D. C. Compiled in 1954 by photogrammetric methods and from: United States Quadrangles, 1:50,000, CE, 1948; County Highway Maps, 1949-53; Control by USCGS, CE and Georgia Geodetic Survey, Photogrammetry field annotated 1953.



SECTIONIZED TOWNSHIP

6	5	4	3	2	1
7	8	9	10	11	12
18	17	16	15	14	13
19	20	21	22	23	24
30	29	28	27	26	25
31	32	33	34	35	36

DOTHAN, ALABAMA; GEORGIA; FLORIDA

Printed by A.M.S. for G.S.
(2700 Wds)
(306 Plws)

JUL 1 1955

USCS
Historical File
Topographic Division