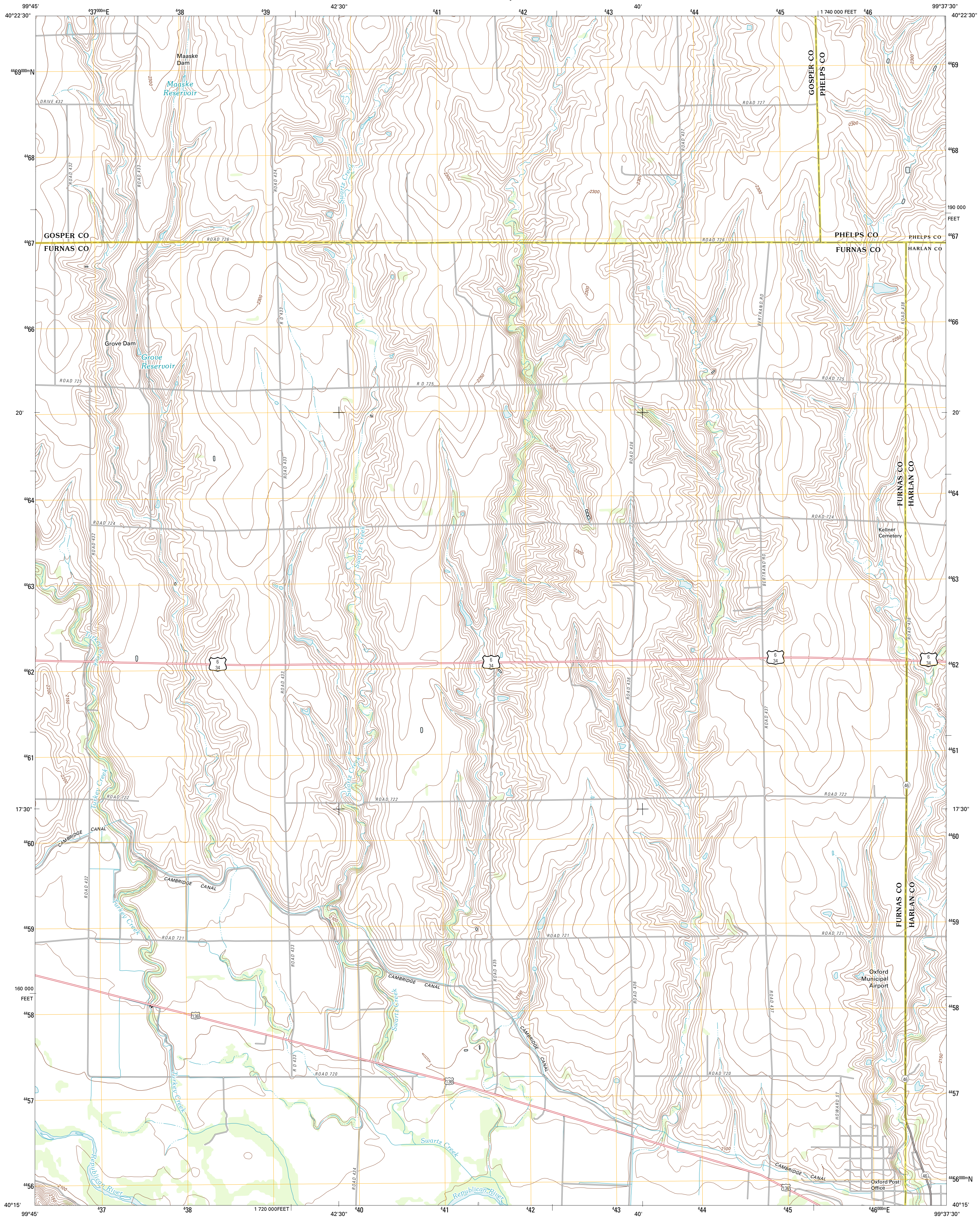




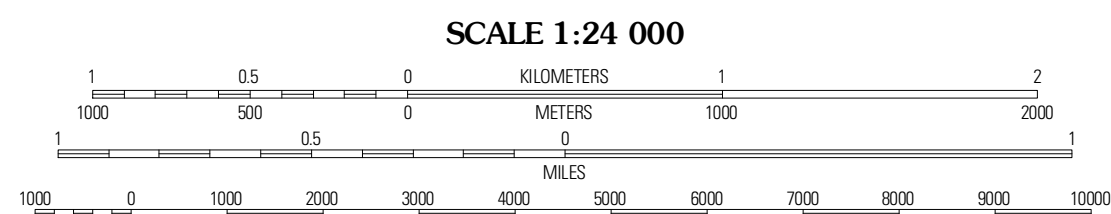
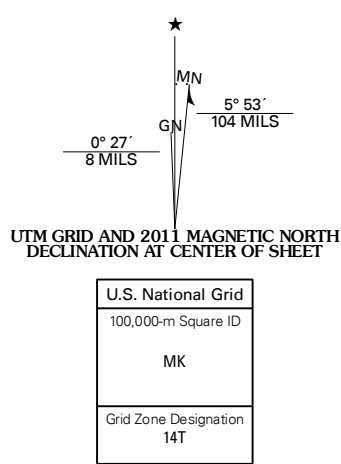
U.S. DEPARTMENT OF THE INTERIOR
U. S. GEOLOGICAL SURVEY



OXFORD QUADRANGLE
NEBRASKA
7.5-MINUTE SERIES



Produced by the United States Geological Survey
North American Datum of 1983 (NAD83)
Roads.....©2006-2011 TomTom
Names.....National Hydrography Dataset, 2009
Hydrography.....National Elevation Dataset, 2003
Contours.....National Elevation Dataset, 2003
Boundaries.....Census, IBWC, IBC, USGS, 1972 - 2010



QUADRANGLE LOCATION		
Amphoe NE	Oxford NW	Loomis
Edson	Oxford	Muscot
Beaver City	Hollinger	Stamford

ROAD CLASSIFICATION
Interstate Route
US Route
Ramp
State Route
Local Road
4WD

OXFORD, NE
2011