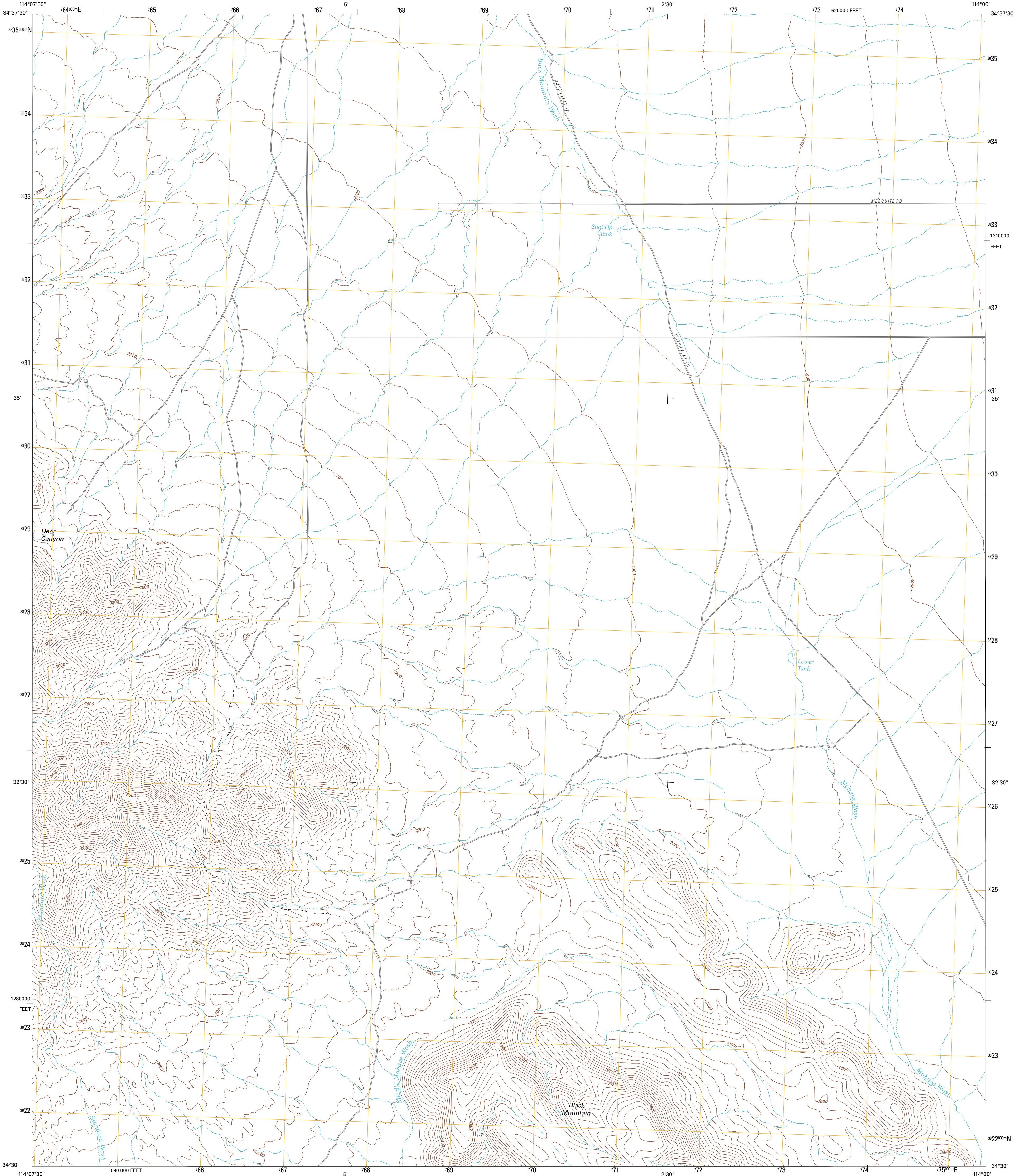




U.S. DEPARTMENT OF THE INTERIOR
U. S. GEOLOGICAL SURVEY

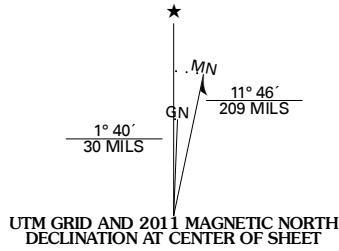


BUCK MOUNTAINS SE QUADRANGLE
ARIZONA-MOHAVE CO.
7.5-MINUTE SERIES

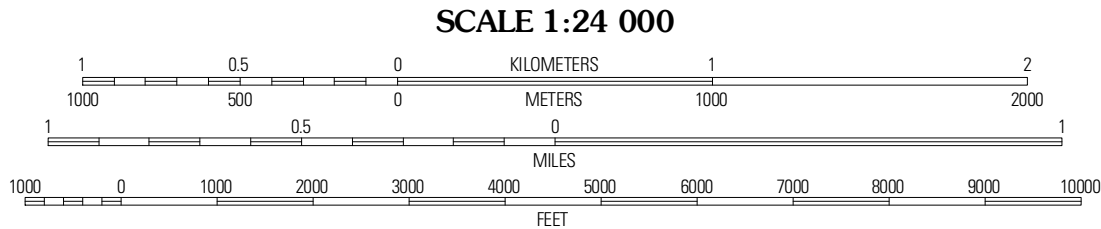


Produced by the United States Geological Survey
North American Datum of 1983 (NAD83)
World Geodetic System of 1984 (WGS84). Projection and
1 000-meter grid: Universal Transverse Mercator, Zone 11S
10 000-foot ticks: Arizona Coordinate System of 1983 (west
zone)

Imagery.....©2006-2011 TerraMetrics
Roads.....©2006-2011 TerraMetrics
Names.....©2006-2011 TerraMetrics
Hydrography.....National Hydrography Dataset, 2007
Contours.....National Elevation Dataset, 2002
Boundaries.....Census, IBWC, IBC, USGS, 1972 - 2010



U.S. National Grid
100,000m Square ID
OU
Grid Zone Designation
11S



CONTOUR INTERVAL 40 FEET
NORTH AMERICAN VERTICAL DATUM OF 1988
This map was produced to conform with the
National Geospatial Program US Topo Product Standard, 2011.
A metadata file associated with this product is draft version 0.6.1



Buck Mountains	Buck Mountains NE	Dutch Flat NW
Crossman Peak	Buck Mountains SE	Dutch Flat SW
Standard Wash	Mohave Springs	Castaneda Hills

ADJOINING 7.5' QUADRANGLES

ROAD CLASSIFICATION		
Interstate Route	State Route	Local Road
US Route	State Route	Local Road
Ramp	State Route	Local Road
Interstate Route	US Route	State Route

BUCK MOUNTAINS SE, AZ
2011