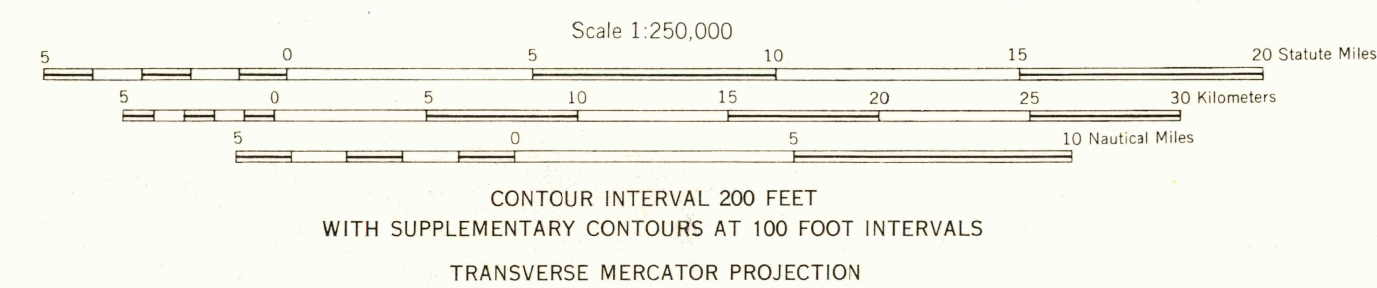
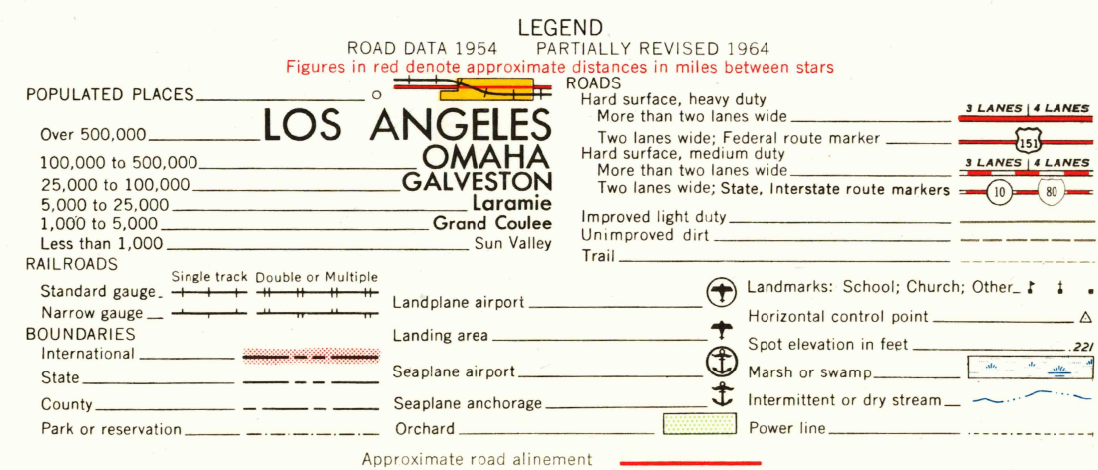



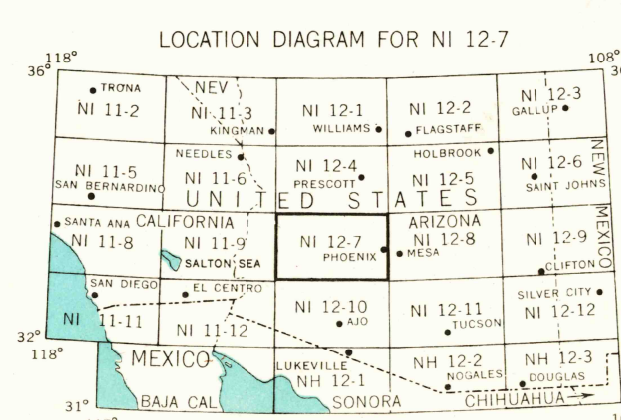
Prepared by the Army Map Service (BEE), Corps of Engineers, U.S. Army, Washington, D.C. Compiled in 1954 by photogrammetric methods and from Arizona, 1:62,500, USGS, 1946-51. Planimetric detail revised by photogrammetric methods. Horizontal and vertical control by USGS, USCE, USFS and Bureau of Reclamation. Photographic field annotated 1954. Limited revision by U.S. Geological Survey 1964.

100,000-foot grids based on Arizona coordinate system, west and central zones
10,000-meter Universal Transverse Mercator grid ticks, zone 12, shown in blue



1960 MAGNETIC DECLINATION FOR THIS SHEET VARIES FROM 14°30' EASTERLY FOR THE CENTER OF THE WEST EDGE TO 14°15' EASTERLY FOR THE CENTER OF THE EAST EDGE. MEAN ANNUAL CHANGE IS 0°01' WESTERLY.

FOR SALE BY U. S. GEOLOGICAL SURVEY, DENVER 25, COLORADO OR WASHINGTON 25, D. C.



SECTIONIZED TOWNSHIP

6	5	4	3	2	1
7	8	9	10	11	12
18	17	16	15	14	13
19	20	21	22	23	24
30	29	28	27	26	25
31	32	33	34	35	36

PHOENIX, ARIZONA
1954
LIMITED REVISION 1964