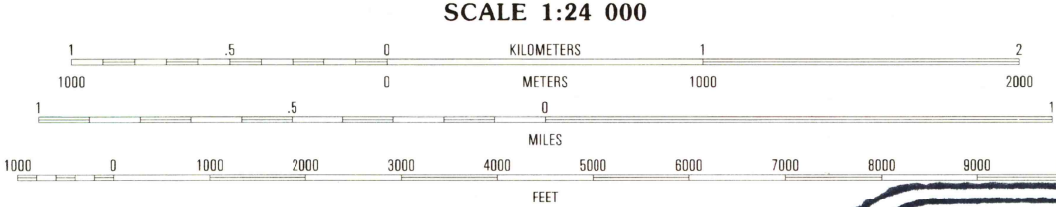
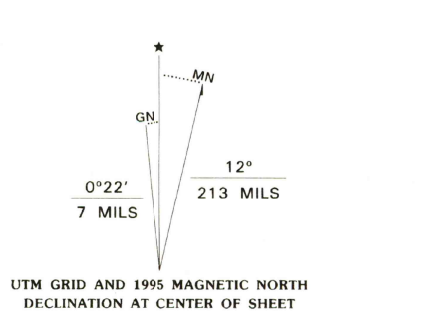



Produced by the United States Geological Survey
Control by USGS and NOS/NOAA
Compiled from imagery dated 1963. Revised from imagery dated 1990
PLSS and survey control current as of 1992. Field checked 1992
Map edited 1995. Contours and land elevations have not been
revised and may conflict with other content
North American Datum of 1927 (NAD 27). Projection and
blue 1000-meter ticks: Universal Transverse Mercator, zone 12
10 000-foot ticks: Arizona Coordinate System, central zone
North American Datum of 1983 (NAD 83) is shown by dashed
corner ticks. The values of the shift between NAD 27
and NAD 83 for 7.5-minute intersections are obtainable from
National Geodetic Survey NADCON software
There may be private inholdings within the boundaries of
the National or State reservations shown on this map
Fine red dashed lines indicate selected fence and field lines where
generally visible on aerial photographs. This information is unchecked
This map covers an active subsidence area



THIS MAP COMPLIES WITH NATIONAL MAP ACCURACY STANDARDS
FOR SALE BY U.S. GEOLOGICAL SURVEY
DENVER, COLORADO 80225, OR RESTON, VIRGINIA 22092
A FOLDER DESCRIBING TOPOGRAPHIC MAPS AND SYMBOLS IS AVAILABLE ON REQUEST



QUADRANGLE LOCATION

1	2	3
4	5	6
7	8	9

1 Gila Butte SE
2 Sacaton
3 Blackcenter
4 Casa Grande West
5 Coolidge
6 Chino
7 Casa Grande Mountains
8 Eloy North

CASA GRANDE EAST, AZ
32111-H6-TF-024
1992

DMA 3649 1 NW-SERIES V898

ROAD CLASSIFICATION

Primary highway
hard surface
Secondary highway
hard surface
Light-duty road, hard or
improved surface
Unimproved road

Interior - Geological Survey, Reston, Virginia - 1995

Interstate Route U.S. Route State Route

ADJOINING 7.5' QUADRANGLE NAMES

9 780607 004337