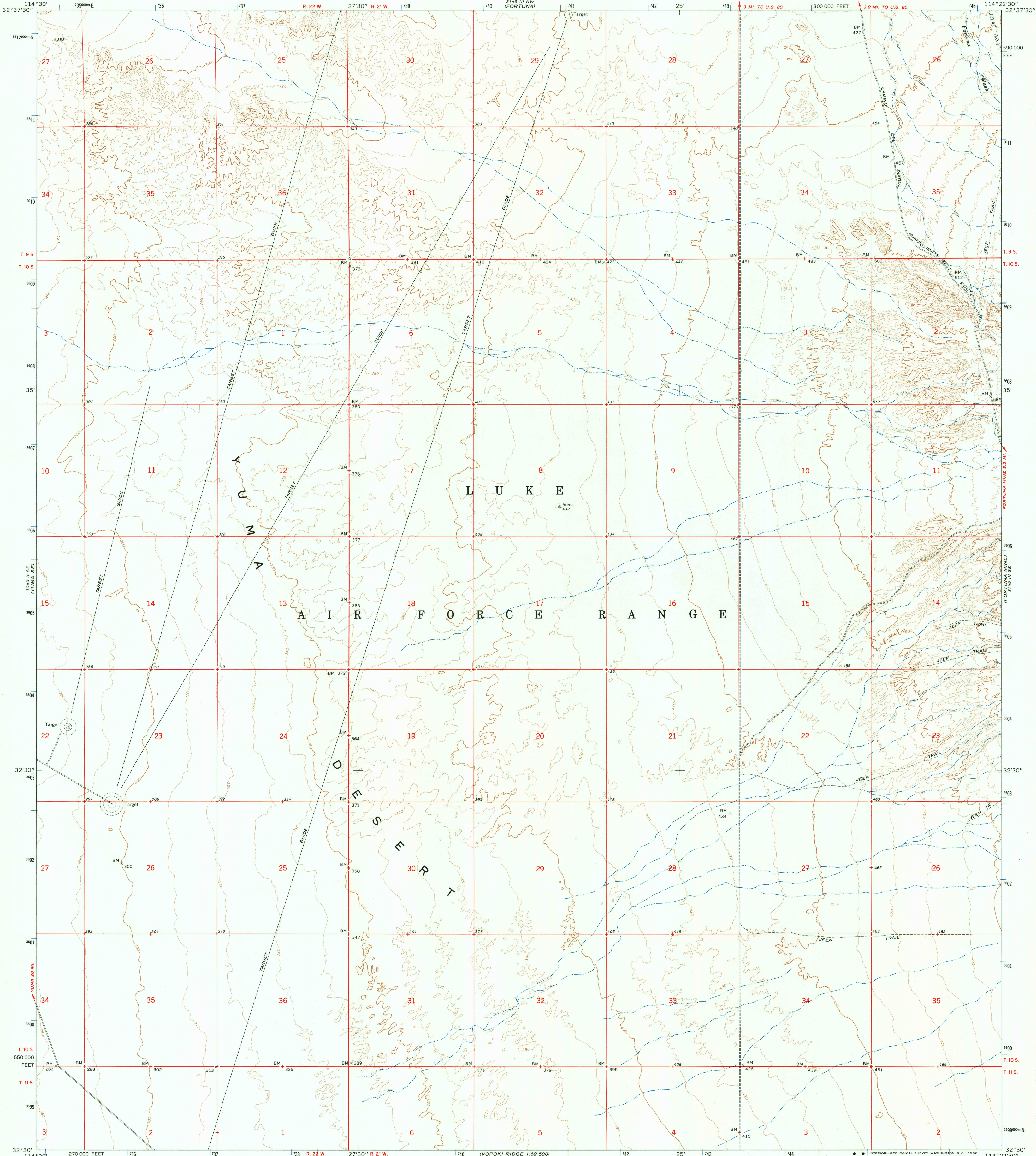


UNITED STATES  
DEPARTMENT OF THE INTERIOR  
GEOLOGICAL SURVEY

FORTUNA SW QUADRANGLE  
ARIZONA-YUMA CO.  
7.5 MINUTE SERIES (TOPOGRAPHIC)  
SW 1/4 FORTUNA 15' QUADRANGLE

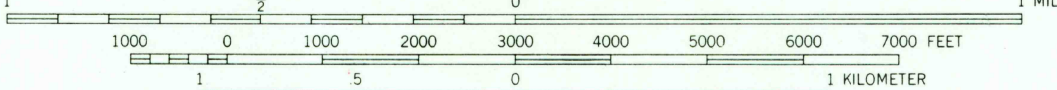
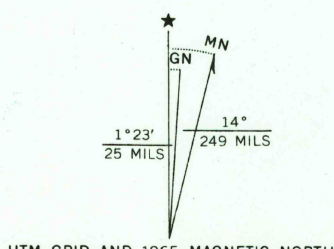


Mapped, edited, and published by the Geological Survey

Control by USGS, USC&GS, and Bureau of Reclamation

Topography by photogrammetric methods from aerial photographs taken 1962 and from planetable surveys by USBR 1940 and 1943-45. Field checked 1965

Polyconic projection. 1927 North American datum 10,000-foot grid based on Arizona coordinate system, west zone 1000-meter Universal Transverse Mercator grid ticks, zone 12, shown in blue



CONTOUR INTERVAL 10 FEET  
DATUM IS MEAN SEA LEVEL

THIS MAP COMPLIES WITH NATIONAL MAP ACCURACY STANDARDS  
FOR SALE BY U.S. GEOLOGICAL SURVEY, DENVER, COLORADO 80225, OR WASHINGTON, D.C. 20242  
A FOLDER DESCRIBING TOPOGRAPHIC MAPS AND SYMBOLS IS AVAILABLE ON REQUEST

USGS  
Historical File  
Topographic Division



ROAD CLASSIFICATION  
Light-duty ————— Unimproved dirt —————

U.S.G.S.  
FILE COPY  
TOPOGRAPHIC DIVISION

FORTUNA SW, ARIZ.  
SW 1/4 FORTUNA 15' QUADRANGLE  
N3230-W11422.5/7.5

1965

AMS 3149 III SW-SERIES V898