

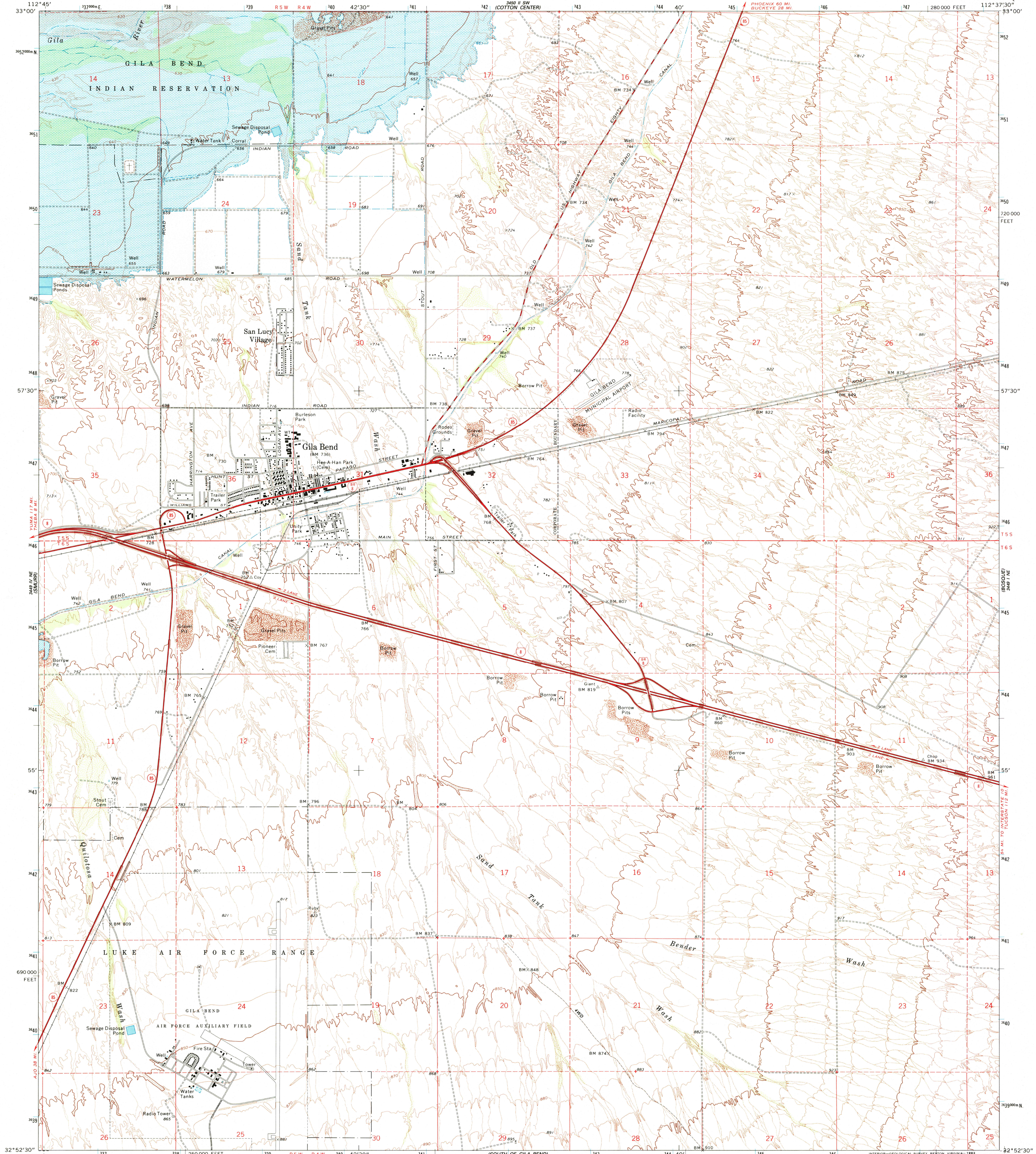
IC 112° 45' 33" 00" E



U.S. DEPARTMENT OF THE INTERIOR  
U.S. GEOLOGICAL SURVEY

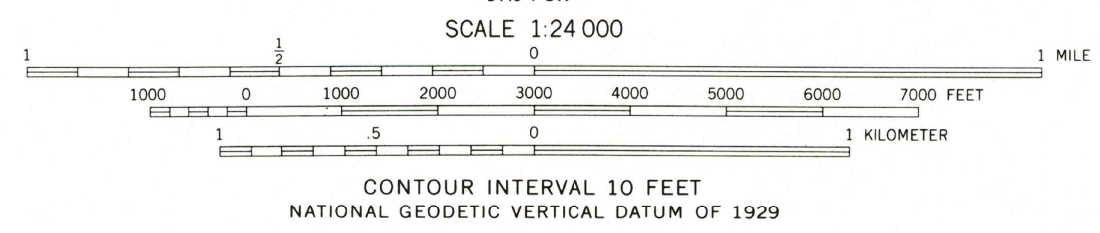
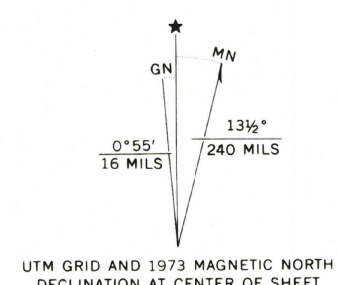
GILA BEND QUADRANGLE  
ARIZONA-MARICOPA CO.  
7.5 MINUTE SERIES (TOPOGRAPHIC)

IC 112° 45' 33" 00" E



BLACK CAN 1:50

Produced by the United States Geological Survey  
Control by USGS and NOS/NOAA  
Compiled from aerial photographs taken 1972  
Field checked 1973  
1927 North American Datum (NAD 27). Projection and  
1000-foot ticks: Arizona Coordinate System, central zone  
(Transverse Mercator)  
Blue 1000-meter Universal Transverse Mercator ticks, zone 12  
North American Datum of 1983 (NAD 83) is shown by dashed  
corner ticks. The values of the shift between NAD 27 and NAD 83  
for 7.5-minute intersections are given in USGS Bulletin 1875  
There may be private inholdings within the boundaries of the  
National or State reservations shown on this map  
Fine red dashed lines indicate selected fence lines  
Areas covered by dashed light-blue pattern are subject to  
controlled inundation by Painted Rock Dam



ROAD CLASSIFICATION  
Primary highway, hard surface  
Secondary highway, hard surface  
Light-duty road, hard or improved surface  
Unimproved road  
Interstate Route  
U. S. Route  
State Route  
**RECEIVED**  
NOV 3 0 1998  
USGS NMD  
HISTORICAL MAP ARCHIVES  
GILA BEND, ARIZ.  
32112-H6-TF-024  
1973  
DMA 3449 I NW-SERIES V988

