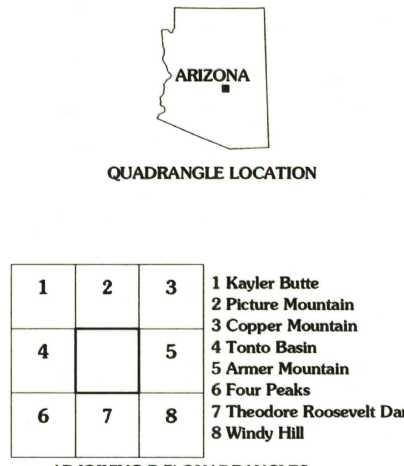
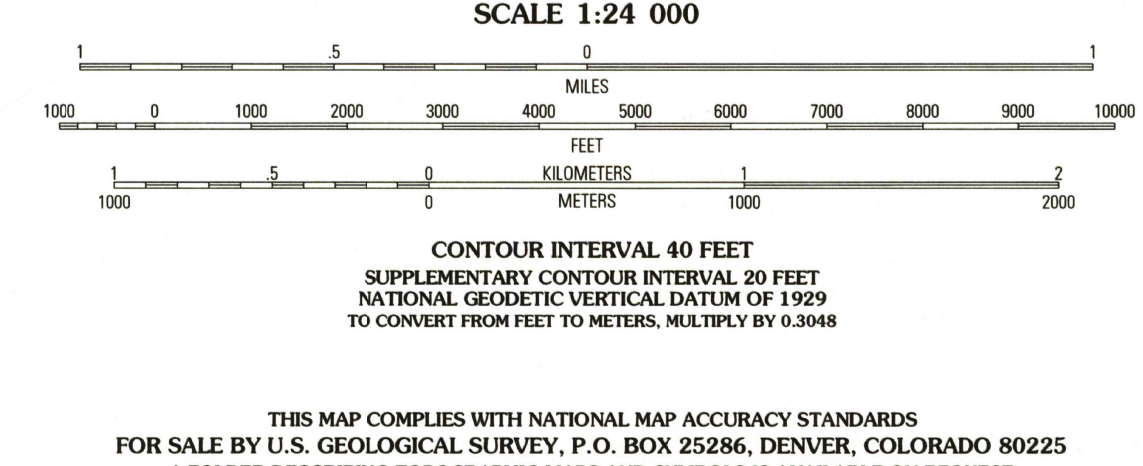
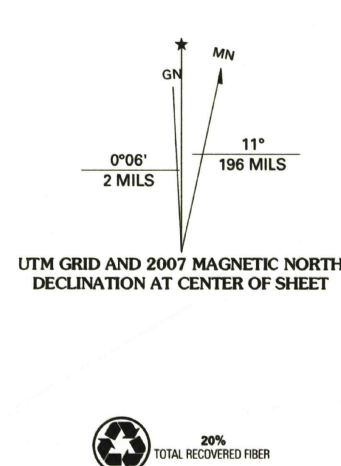


Produced by the United States Geological Survey 1964
Revision by USDA Forest Service 2004
Topography compiled 1962. Planimetry derived from imagery taken 2003 and other sources. Public Land Survey System and survey control current as of 2006. Boundaries current as of 2006.
North American Datum of 1983 (NAD 83). Projection and 1 000-meter grid: Universal Transverse Mercator, zone 12
2 500-meter ticks: Arizona Coordinate System (east zone)
North American Datum of 1927 (NAD 27) is shown by dashed corner ticks
The values of the shift between NAD 83 and NAD 27 for 7.5-minute intersections are obtainable from National Geodetic Survey NADCON software
Non-National Forest System lands within the National Forest
Inholdings may exist in other National or State reservations
This map is not a legal document. Public lands are subject to change and leasing, and may have access restrictions; check with appropriate offices
Obtain permission before entering private lands
Protracted Blocks (PB) are unsurveyed land of uncertain acreage
Area(s) covered by dashed light-blue pattern is(are) subject to controlled inundation.



Interstate.....	100	Primary highway.....	Red line
U.S.	100	Secondary highway.....	Red dashed line
State.....	100	Light-duty road.....	Red dashed line
County.....	100	Composition: Unspecified.....	Red dashed line
National Forest, suitable for passenger cars.....	100	Paved.....	Red dashed line
National Forest, suitable for high clearance vehicles.....	100	Gravel.....	Red dashed line
National Forest Trail.....	100	Dirt.....	Red dashed line
		Unimproved; 4 wheel drive.....	Red dashed line
		Trail.....	Red dashed line
		Gate; Barrier.....	Red dashed line

U.S. GEOLOGICAL SURVEY
LIBRARY
MAR 27 2008
RESTON, VA

USGS Library
Reston, VA.
Topo Archive

ISBN 1-411-31432-8
9 781411 314320

GREENBACK CREEK, AZ
2004
33111-G2-TF-024
NGA 3751 1 SW-SERIES V898