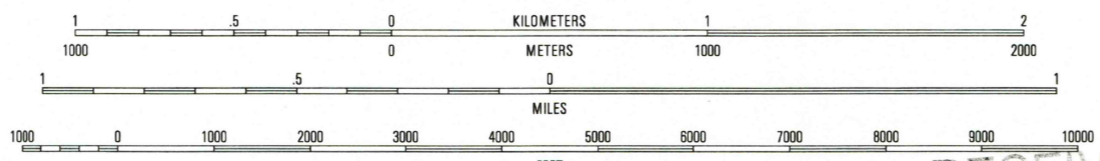
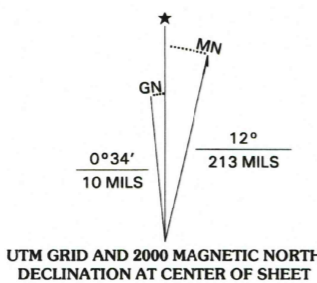


Produced by the United States Geological Survey
Topography compiled 1961. Planimetry derived from imagery taken 1996 and other sources. Survey control current as of 1988. Boundaries current as of 2000
North American Datum of 1983 (NAD 83). Projection and 1 000-meter grid: Universal Transverse Mercator, zone 12
2 500-meter ticks: Arizona Coordinate System of 1983 (central zone)
North American Datum of 1927 (NAD 27) is shown by dashed corner ticks. The values of the shift between NAD 83 and NAD 27 (0.75 meter) are obtainable from National Geographic Survey NADCON software
Land lines have not been established in this area
There may be private inholdings within the boundaries of the National or State reservations shown on this map
Houses of worship, schools, and other labeled buildings verified 1988



CONTOUR INTERVAL 20 FEET
NATIONAL GEODETIC VERTICAL DATUM OF 1929
TO CONVERT FROM FEET TO METERS, MULTIPLY BY 0.3048

THIS MAP COMPLIES WITH NATIONAL MAP ACCURACY STANDARDS
FOR SALE BY U.S. GEOLOGICAL SURVEY, P.O. BOX 25286, DENVER, COLORADO 80225
A FOLDER DESCRIBING TOPOGRAPHIC MAPS AND SYMBOLS IS AVAILABLE ON REQUEST






QUADRANGLE LOCATION

1	2	3	1 Window Mountain
			2 Santa Rosa
			3 Santa Rosa Mountain
4		5	4 Maish Vaya
			5 Sand Wells
			6 Ben Nevis Mountain
6	7	8	7 Vainom Kug
			8 Ko Vaya

ADJOINING 7.5' QUADRANGLE NAMES

ROAD CLASSIFICATION

Primary highway hard surface		Light-duty road, hard or improved surface	
Secondary highway hard surface		Unimproved road	
 Interstate Route	 U.S. Route	 State Route	

GURLI PUT VO, AZ
1996

NIMA 3548 II NE-SERIES V898

