

3553 N ME  
SCALE 1:24 000

A horizontal graphic scale bar. The top scale is in feet, ranging from 0 to 7000 with major tick marks every 1000 feet and minor tick marks every 200 feet. The bottom scale is in kilometers, ranging from 0 to 1 with major tick marks at 0, 0.5, and 1, and minor tick marks every 0.1 kilometers.

1000 0 1000 2000 3000 4000 5000 6000 7000 FEET

1 .5 0 1 KILOMETER

CONTOUR INTERVAL 20 FEET  
NATIONAL GEODETIC VERTICAL DATUM OF 1929




THIS MAP COMPLIES WITH NATIONAL MAP ACCURACY STANDARDS  
FOR SALE BY U. S. GEOLOGICAL SURVEY, DENVER, COLORADO 80225, OR RESTON, VIRGINIA 22092  
A FOLDER DESCRIBING TOPOGRAPHIC MAPS AND SYMBOLS IS AVAILABLE ON REQUEST

ROAD CLASSIFICATION

Primary highway, \_\_\_\_\_ Light duty road, hard or  
hard surface \_\_\_\_\_ improved surface \_\_\_\_\_

Secondary highway, \_\_\_\_\_ Unimproved road \_\_\_\_\_

hard surface \_\_\_\_\_

 Interstate Route
 U. S. Route
 State Route

MATTERHORN, ARIZ.  
SE/4 ASH FORK 15' QUADRANGLE  
35112-A3-TF-024

DMA 3554 III SE—SERIES V898