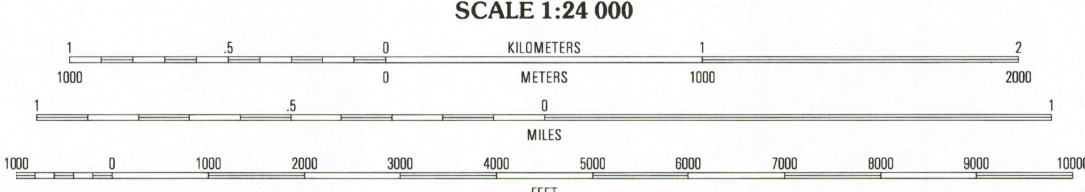
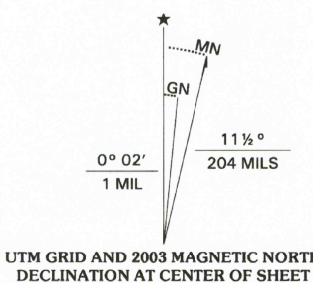


Produced by the United States Geological Survey  
Topography compiled 1975. Planimetry derived from imagery  
taken 1996 and other sources. Public Land Survey System and  
survey control current as of 1976. Boundaries current as of 2001  
North American Datum of 1983 (NAD 83). Projection and  
1 000-meter grid: Universal Transverse Mercator, zone 12  
2 500-meter ticks: Arizona Coordinate System of 1983  
(central zone)  
North American Datum of 1927 (NAD 27) is shown by dashed  
corner ticks. The values of the shift between NAD 83 and NAD 27  
for 7.5-minute intersections are obtainable from National Geodetic  
Survey NADCON software  
There may be private inholdings within the boundaries of  
the National or State reservations shown on this map  
Houses of worship, schools, and other labeled buildings verified 1976



CONTOUR INTERVAL 40 FEET  
SUPPLEMENTARY CONTOUR INTERVAL 20 FEET  
NATIONAL GEODETIC VERTICAL DATUM OF 1929  
(TO CONVERT ELEVATIONS TO THE NORTH AMERICAN VERTICAL DATUM OF 1988, ADD 3 FEET)  
TO CONVERT FROM FEET TO METERS, MULTIPLY BY 0.3048

THIS MAP COMPLIES WITH NATIONAL MAP ACCURACY STANDARDS  
FOR SALE BY U.S. GEOLOGICAL SURVEY, P.O. BOX 25286, DENVER, COLORADO 80225  
A FOLDER DESCRIBING TOPOGRAPHIC MAPS AND SYMBOLS IS AVAILABLE ON REQUEST


HISTORICAL MAP ARCHIVES  
MAY 27 2003  
RECEIVED



QUADRANGLE LOCATION

1	2	3	1 Tubac
4	5	5	2 San Juan Mountains
6	7	8	3 Patagonia
			4 Pena Blanca Lake
			5 Cumero Canyon
			6 Pajarito Peak
			7 Nogales
			8 Kino Springs

ADJOINING 7.5 QUADRANGLES



APR 01 2003

RIO RICO, AZ

1996

NIMA 3846 IV NW-SERIES V898

