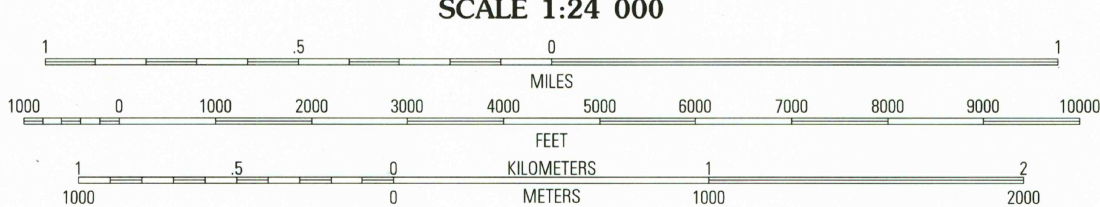
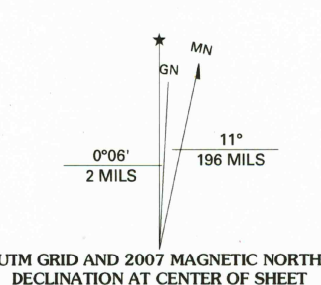
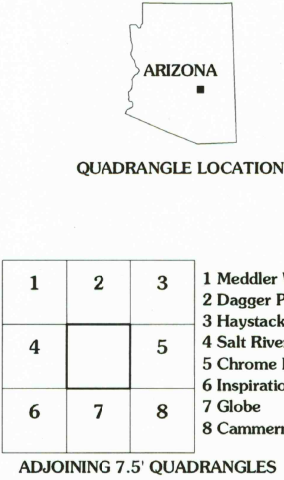


Produced by the United States Geological Survey 1986
Revision by USDA Forest Service 2004
Topography compiled 1981. Planimetry derived from imagery taken 2003 and other sources. Public Land Survey System and survey control current as of 2006. Boundaries current as of 2006
North American Datum of 1983 (NAD 83). Projection and 1 000-meter grid:
Universal Transverse Mercator, zone 12
2 500-meter ticks: Arizona Coordinate System (east zone)
North American Datum of 1927 (NAD 27) is shown by dashed corner ticks
The values of the shift between NAD 83 and NAD 27 for 7.5-minute intersections are obtainable from National Geodetic Survey NADCON software
Non-National Forest System lands within the National Forest
Inholdings may exist in other National or State reservations
This map is not a legal document. Public lands are subject to change and leasing, and may have access restrictions; check with appropriate offices
Obtain permission before entering private lands
Protracted Blocks (PB) are unsurveyed land of uncertain acreage



CONTOUR INTERVAL 40 FEET
NATIONAL GEODETIC VERTICAL DATUM OF 1929
TO CONVERT FROM FEET TO METERS, MULTIPLY BY 0.3048
THIS MAP COMPLIES WITH NATIONAL MAP ACCURACY STANDARDS
FOR SALE BY U.S. GEOLOGICAL SURVEY, P.O. BOX 25286, DENVER, COLORADO 80225
A FOLDER DESCRIBING TOPOGRAPHIC MAPS AND SYMBOLS IS AVAILABLE ON REQUEST



HIGHWAYS AND ROADS
Interstate.....
U.S.
State.....
County.....
National Forest, suitable for passenger cars.....
National Forest, suitable for high clearance vehicles.....
National Forest Trail.....
Primary highway.....
Secondary highway.....
Light-duty road.....
Composition: Unspecified.....
Paved.....
Gravel.....
Dirt.....
Unimproved; 4 wheel drive.....
Trail.....
Gate; Barrier.....
ROCKINSTRAW MOUNTAIN, AZ 2004
33110-E7-TF-024
NGA 3851 III SE-SERIES V898

U.S. GEOLOGICAL SURVEY
LIBRARY
MAR 27 2008
RESTON, VA

USGS Library
Reston, VA.
Topo Archive



USGS LIBRARY - RESTON
3 1818 00533677 9