






CONTOUR INTERVAL 10 FEET  
NATIONAL GEODETIC VERTICAL DATUM OF 1929  
TO CONVERT FROM FEET TO METERS, MULTIPLY BY 0.3048

RECEIVED  
JAN 31 2000  
USGS NIMD  
HISTORICAL MAP ARCHIVES



1	2	3	1 Ventana 2 Drew Spring Well 3 Santa Rosa Mountains NW
4		5	4 Window Mountain 5 Santa Rosa Mountains SW
6	7	8	6 Maish Vaya 7 Gurli Put Vo 8 Sand Wells

**ROAD CLASSIFICATION**

Primary highway hard surface .....		Light-duty road, hard or improved surface .....	
Secondary highway hard surface .....		Unimproved road .....	
 Interstate Route	 U.S. Route	 State Route	

SANTA ROSA, AZ  
1996

NIMA 3548 I SE-SERIES V898

