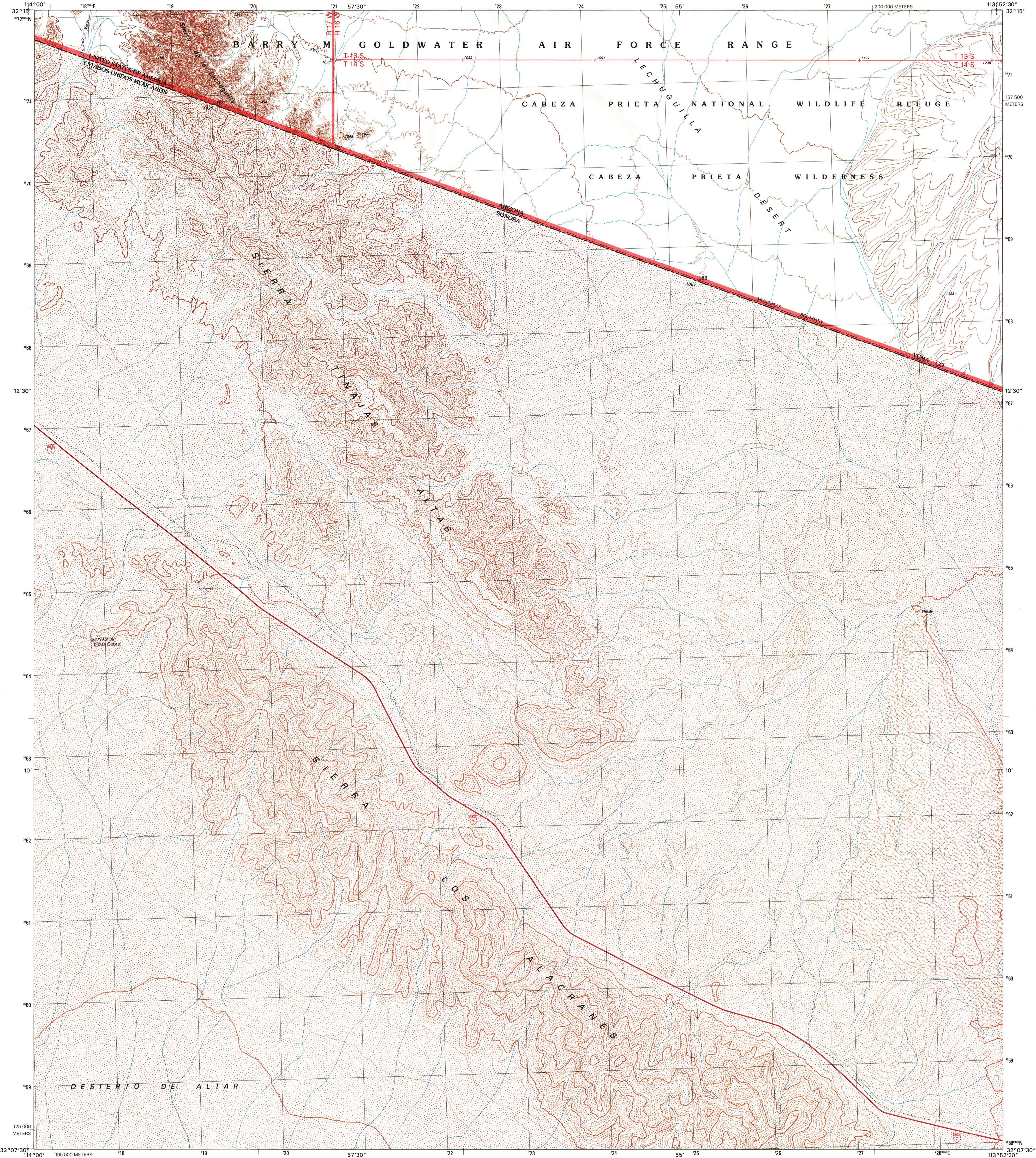




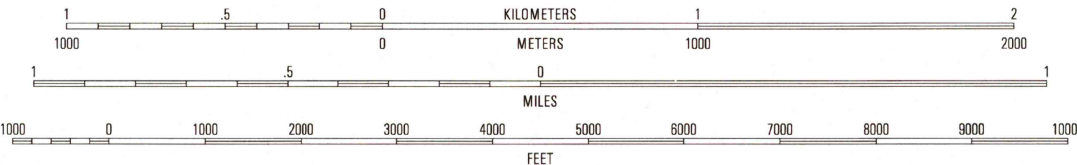
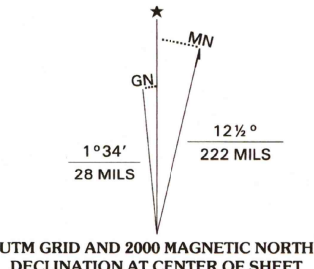
U.S. DEPARTMENT OF THE INTERIOR
U.S. GEOLOGICAL SURVEY

SIERRA DE LA LECHUGUILLA QUADRANGLE
ARIZONA-SONORA
7.5-MINUTE SERIES (TOPOGRAPHIC)



Produced by the United States Geological Survey

Topography compiled 1961. Planimetry derived from imagery taken 1996. Public Land Survey System and survey control current as of 1988. Boundaries current as of 2000.
Mexico portion copied from Instituto Nacional de Estadística, Geografía e Informática (INEGI) 1:50,000-scale map, Mina del Desierto 112C31, dated 1981.
North American Datum of 1983 (NAD 83). Projection and 1 000-meter grid: Universal Transverse Mercator, zone 12 2500-meter ticks: Arizona Coordinate System of 1983 (west zone).
North American Datum of 1927 (NAD 27) is shown by dashed corner ticks. The values of the shift between NAD 83 and NAD 27 for 7.5-minute intersections are obtainable from National Geodetic Survey NADCON software.
There may be private inholdings within the boundaries of the National or State reservations shown on this map.
Where omitted, land lines have not been established.



CONTOUR INTERVAL 20 FEET IN UNITED STATES
U.S. PORTION ON NATIONAL GEODETIC VERTICAL DATUM OF 1929
CONTOUR INTERVAL 20 METERS IN MEXICO
MEXICO DATUM IS MEAN SEA LEVEL
TO CONVERT FROM FEET TO METERS, MULTIPLY BY 0.3048
TO CONVERT FROM METERS TO FEET, MULTIPLY BY 3.2808

THE UNITED STATES PORTION COMPILES WITH NATIONAL MAP ACCURACY STANDARDS
FOR SALE BY U.S. GEOLOGICAL SURVEY, P.O. BOX 25286, DENVER, COLORADO 80226
AND BY SERVICIO A USARIOS, INEGI, DIRECCIÓN DE INTEGRACIÓN Y ANÁLISIS, SUBDIRECCIÓN DE COMERCIALIZACIÓN, HÉROE DE NACOZARI 2301 PUERTA 11, COL. DEL PARQUE C.P. 20290, AGUASCALIENTES, AGS, MEXICO
A FOLDER DESCRIBING U.S. TOPOGRAPHIC MAPS AND SYMBOLS IS AVAILABLE ON REQUEST

RECEIVED
DEC 31 2000

QUADRANGLE LOCATION

1	2	3
4		5
6	7	8

ADJOINING 7.5' QUADRANGLE NAMES

ROAD CLASSIFICATION

Primary highway
hard surface
Secondary highway
hard surface
Light-duty road, hard or
improved surface
Unimproved road
Interstate Route
U.S. Route
State Route
Mexico Route

SIERRA DE LA LECHUGUILLA, AZ-SON
1996

NIMA 3248 III NW-SERIES V898

