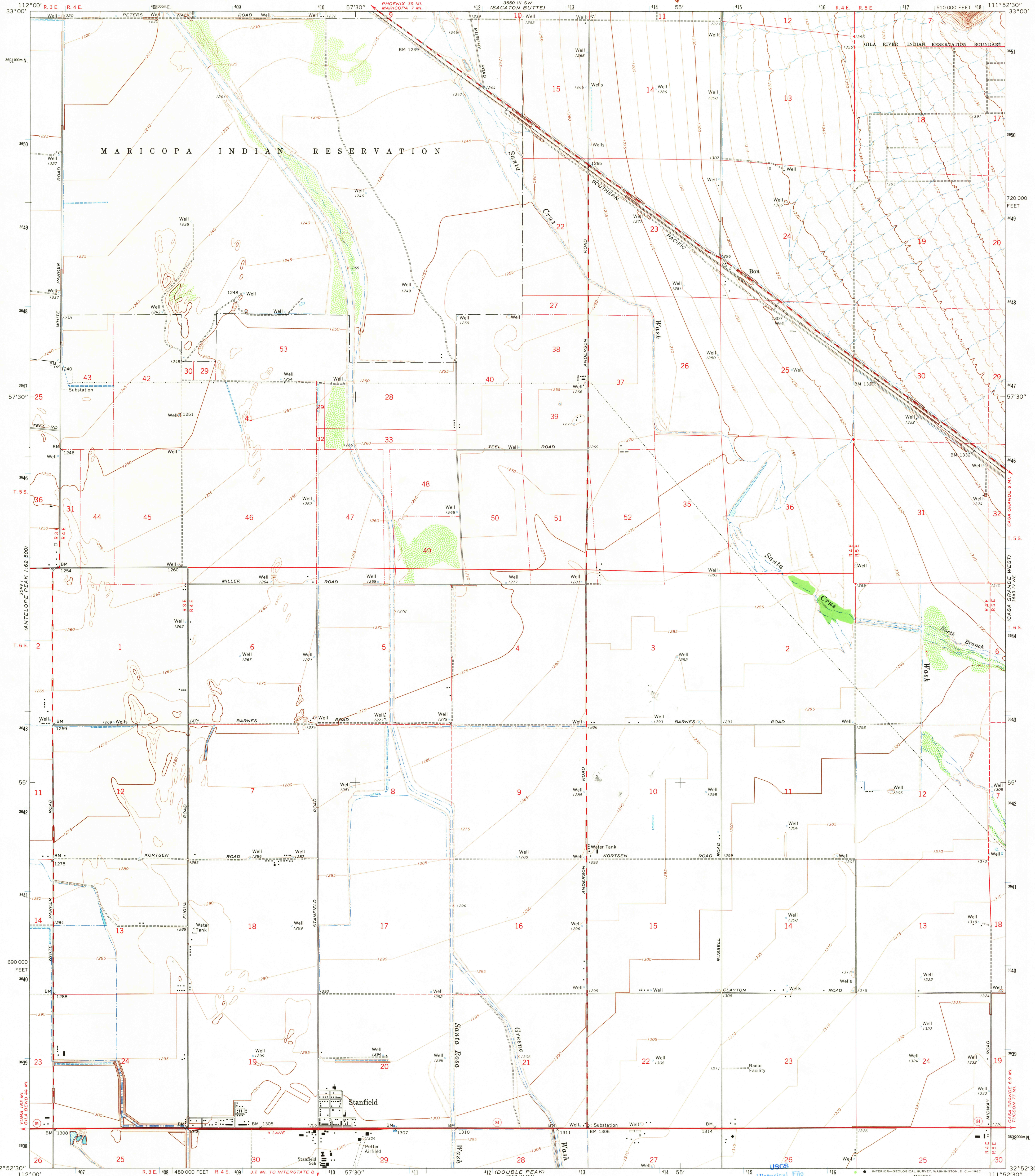
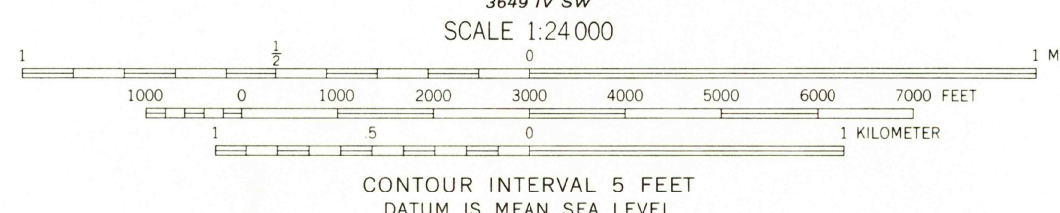
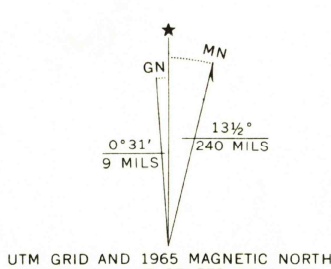


UNITED STATES
DEPARTMENT OF THE INTERIOR
GEOLOGICAL SURVEY

STANFIELD QUADRANGLE
ARIZONA—PINAL CO.
7.5 MINUTE SERIES (TOPOGRAPHIC)
NW/4 CASA GRANDE 15' QUADRANGLE



Mapped, edited, and published by the Geological Survey
Control by USGS and USC&GS
Topography by photogrammetric methods from aerial
photographs taken 1963 and planetable surveys 1965
Polyconic projection. 1927 North American datum
10,000-foot grid based on Arizona coordinate system, central zone
1000-meter Universal Transverse Mercator grid ticks,
zone 12, shown in blue
Certain land lines are omitted because of insufficient data
The southwest portion of this map lies within a subsidence area
Vertical control based on latest available adjustment



THIS MAP COMPLIES WITH NATIONAL MAP ACCURACY STANDARDS
FOR SALE BY U. S. GEOLOGICAL SURVEY, DENVER, COLORADO 80225, OR WASHINGTON, D. C. 20242
A FOLDER DESCRIBING TOPOGRAPHIC MAPS AND SYMBOLS IS AVAILABLE ON REQUEST

ROAD CLASSIFICATION
Heavy-duty ——— Light-duty ———
Medium-duty ——— Unimproved dirt ———
State Route ———

U.S.G.S.
TOPOGRAPHIC DIVISION

STANFIELD, ARIZ.
NW/4 CASA GRANDE 15' QUADRANGLE
N3252.5—W1152.5/7.5

1965
AMS 3649 IV NW—SERIES V898

MAY 17 1967

32/5