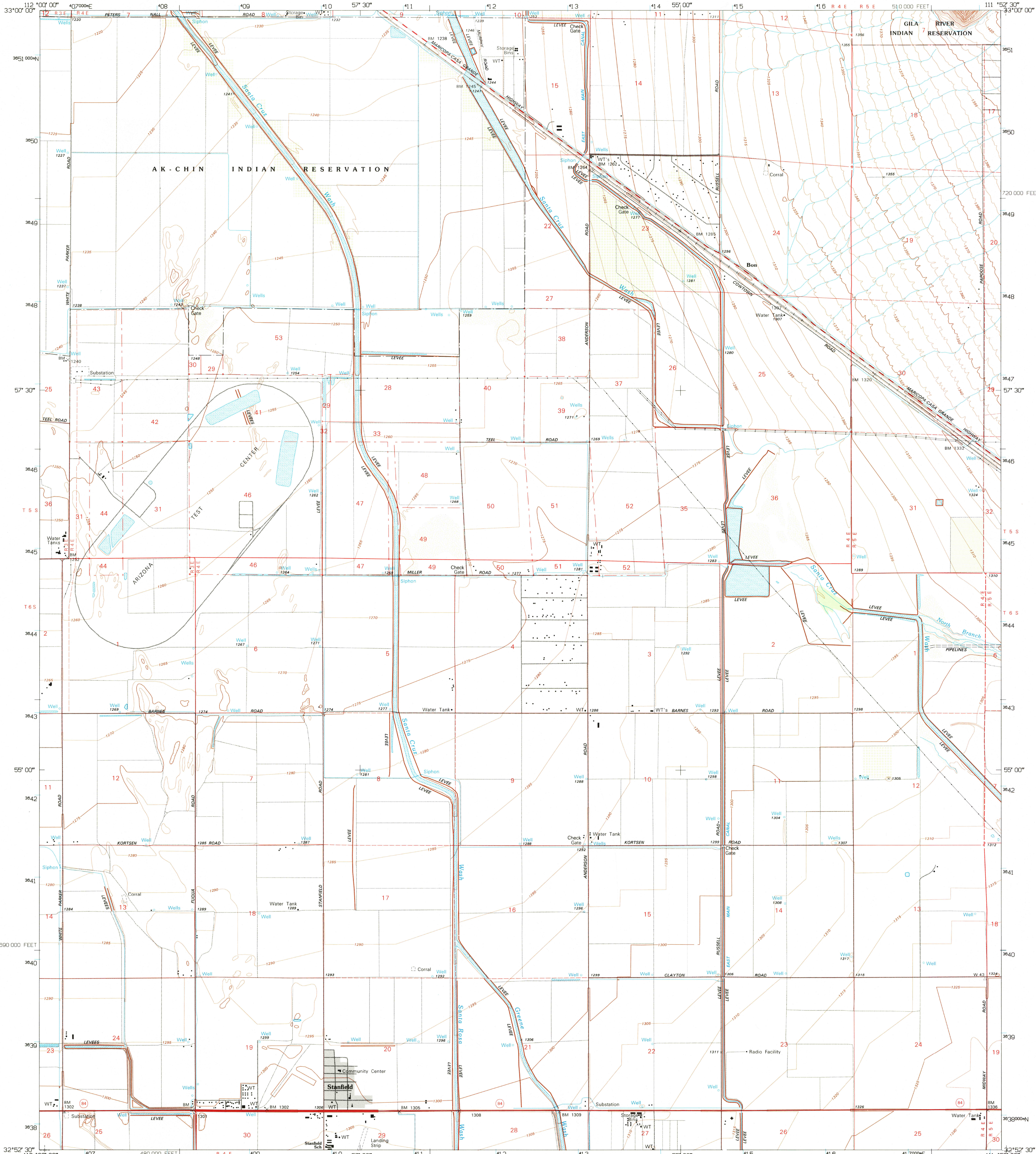
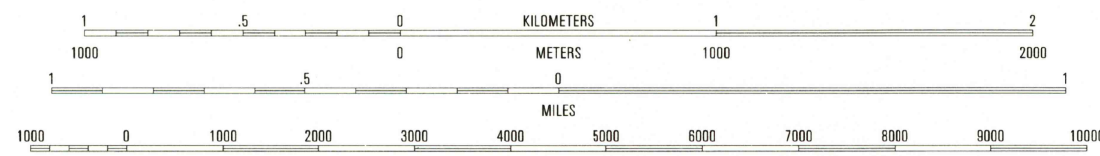
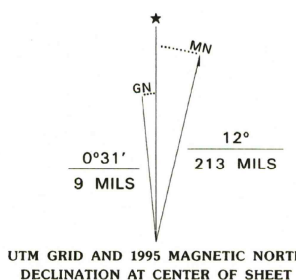


UNITED STATES  
DEPARTMENT OF THE INTERIOR  
GEOLOGICAL SURVEY

STANFIELD QUADRANGLE  
ARIZONA-PINAL CO.  
7.5-MINUTE SERIES (TOPOGRAPHIC)



Produced by the United States Geological Survey  
Control by USGS and NOS/NOAA  
Compiled from imagery dated 1963. Revised from  
imagery dated 1990. PLSS and survey control  
current as of 1992. Field checked 1995.  
Contours and land elevations have not been revised and  
may conflict with other content.  
North American Datum of 1927 (NAD 27). Projection and  
blue 1000-meter ticks: Universal Transverse Mercator, zone 12  
10 000-foot ticks: Arizona Coordinate System, central zone  
North American Datum of 1983 (NAD 83) is shown by dashed  
corner ticks. The values of the shift between NAD 27  
and NAD 83 for 7.5-minute intersections are obtainable from  
National Geodetic Survey NADCON software.  
There may be private inholdings within the boundaries of  
the National or State Reservations shown on this map.  
Fine red dashed lines indicate selected fence and field lines where  
generally visible on aerial photographs. This information is unchecked.  
This map covers an active subsidence area.



CONTOUR INTERVAL 5 FEET  
NATIONAL GEODETIC VERTICAL DATUM OF 1929  
TO CONVERT FEET TO METERS MULTIPLY BY 0.3048  
TO CONVERT METERS TO FEET MULTIPLY BY 3.2808


THIS MAP COMPLIES WITH NATIONAL MAP ACCURACY STANDARDS  
FOR SALE BY U.S. GEOLOGICAL SURVEY  
DENVER, COLORADO 80225, OR RESTON, VIRGINIA 22092  
A FOLDER DESCRIBING TOPOGRAPHIC MAPS AND SYMBOLS IS AVAILABLE ON REQUEST



1	2	3
4	5	6
7	8	9

1 Maricopa  
2 Sacaton Butte  
3 Gila Butte SE  
4 Antelope Peak NE  
5 Casa Grande West  
6 Indian Butte  
7 Double Peak  
8 Chulchic

ROAD CLASSIFICATION  
Primary highway .....  
hard surface .....  
Secondary highway .....  
hard surface .....  
Unimproved road .....  
Interstate Route .....  
U.S. Route .....  
State Route .....



STANFIELD, AZ  
32111-H8-TF-024

1992

DMA 3649 IV NW-SERIES V898

